




Legend

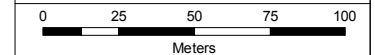
 Site Boundary (1.16 ha)

- NOTE THAT POSITION ERRORS CAN BE >5M IN SOME AREAS
- LOCALITY MAP SOURCED LANDGATE 2008
- AERIAL PHOTOGRAPHY SOURCED LANDGATE 1953 - 2017
(© Western Australian Land Information Authority 2017)

Presented by
SLIP ENABLER

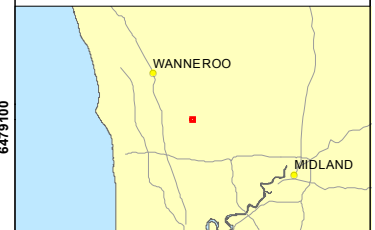
360
environmental
● ● ●

a 10 Bermondsey St, West Leederville, 6007 WA
t (08) 9388 8360
f (08) 9381 2360
w www.360environmental.com.au



1:2,500 @ A4

LOCALITY MAP



PROJECT ID 2418		DATE 10/10/2017	
HORIZONTAL DATUM AND PROJECTION GDA 1994 MGA Zone 50			
CREATED EW	CHECKED CM	APPROVED KC	REVISION 0

City of Wanneroo
39 Hardcastle Avenue, Landsdale

EPBC Referral

Figure 7b
Historical Aerials (1965)