

Natural Values Atlas Report

Authoritative, comprehensive information on Tasmania's natural values.

Reference: Guildford Wind Farm

Requested For: ERA Planning and Environment

Report Type: Summary Report

Timestamp: 11:19:32 AM Monday 14 September 2020

Threatened Flora: buffers Min: 500m Max: 5000m

Threatened Fauna: buffers Min: 500m Max: 5000m

Raptors: buffers Min: 500m Max: 5000m

Tasmanian Weed Management Act Weeds: buffers Min: 500m Max: 5000m

Priority Weeds: buffers Min: 500m Max: 5000m

Geoconservation: buffer 1000m

Acid Sulfate Soils: buffer 1000m

TASVEG: buffer 1000m

Threatened Communities: buffer 1000m

Fire History: buffer 1000m

Tasmanian Reserve Estate: buffer 1000m

Biosecurity Risks: buffer 1000m

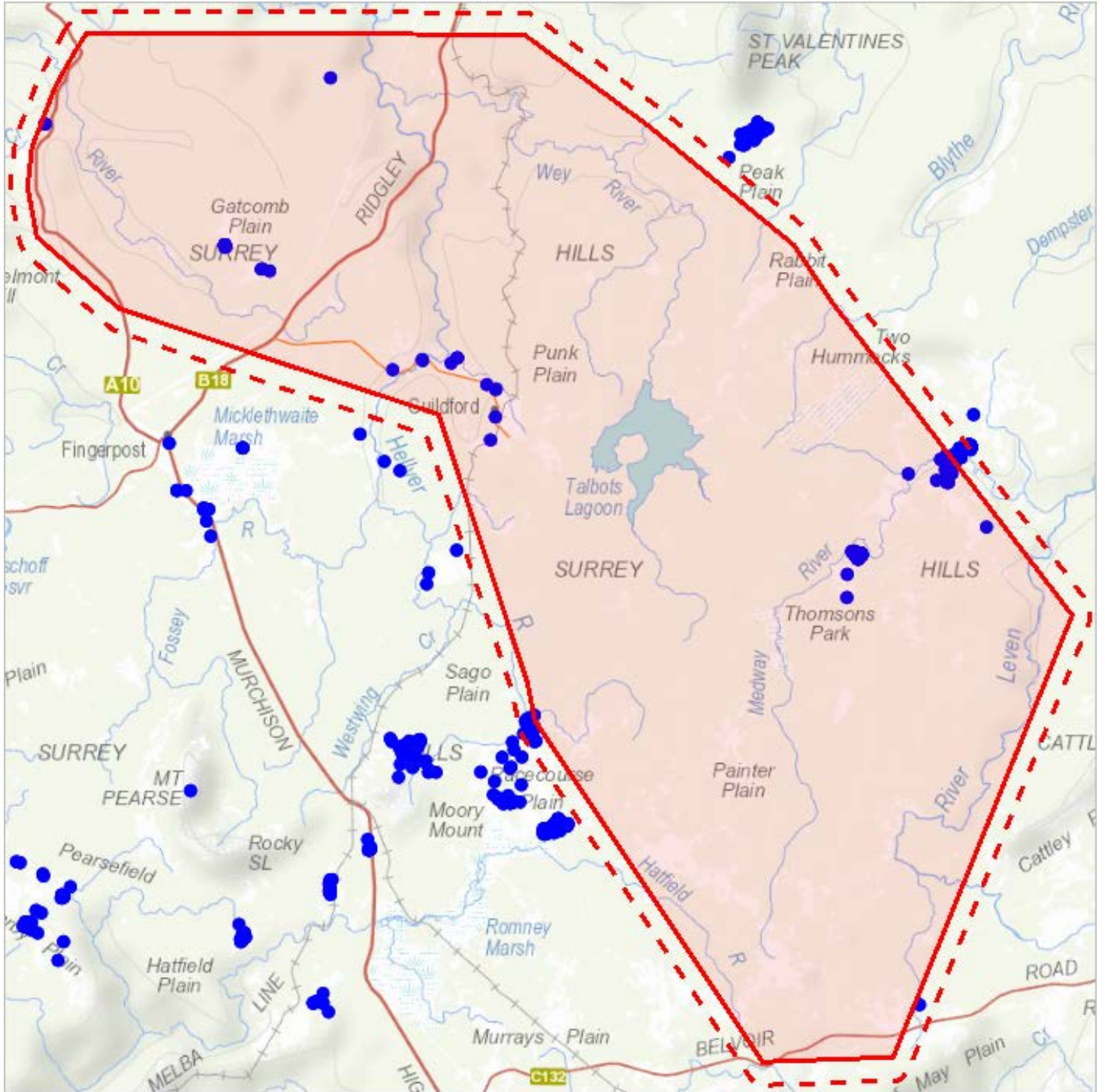


The centroid for this query GDA94: 393335.0, 5411814.0 falls within:

Property: 2710225

Threatened flora within 500 metres

404087, 5422081



379970, 5398045

Please note that some layers may not display at all requested map scales

Threatened flora within 500 metres

Legend: Verified and Unverified observations

● Point Verified

● Point Unverified

▬ Line Verified

▬ Line Unverified

▭ Polygon Verified

▭ Polygon Unverified

Legend: Cadastral Parcels



Threatened flora within 500 metres

Verified Records

Species	Common Name	SS	NS	Bio	Observation Count	Last Recorded
<i>Australopyrum velutinum</i>	velvet wheatgrass	r		n	1	01-Feb-1837
<i>Epilobium pallidiflorum</i>	showy willowherb	r?		n	6	29-Jan-2020
<i>Hovea montana</i>	mountain purplepea	r		n	138	25-Jan-2018
<i>Prasophyllum crebriflorum</i>	crowded leek-orchid	e	EN	e	8	05-Mar-2020
<i>Rhodanthe anthemoides</i>	chamomile sunray	r		n	30	24-Jan-2018
<i>Stackhousia pulvinaris</i>	alpine candles	v		n	15	04-Mar-2020
<i>Uncinia elegans</i>	handsome hooksedge	r		t	1	25-Jan-2018
<i>Viola cunninghamii</i>	alpine violet	r		t	3	01-Dec-1989

Unverified Records

No unverified records were found!

For more information about threatened species, please contact Threatened Species Enquiries.

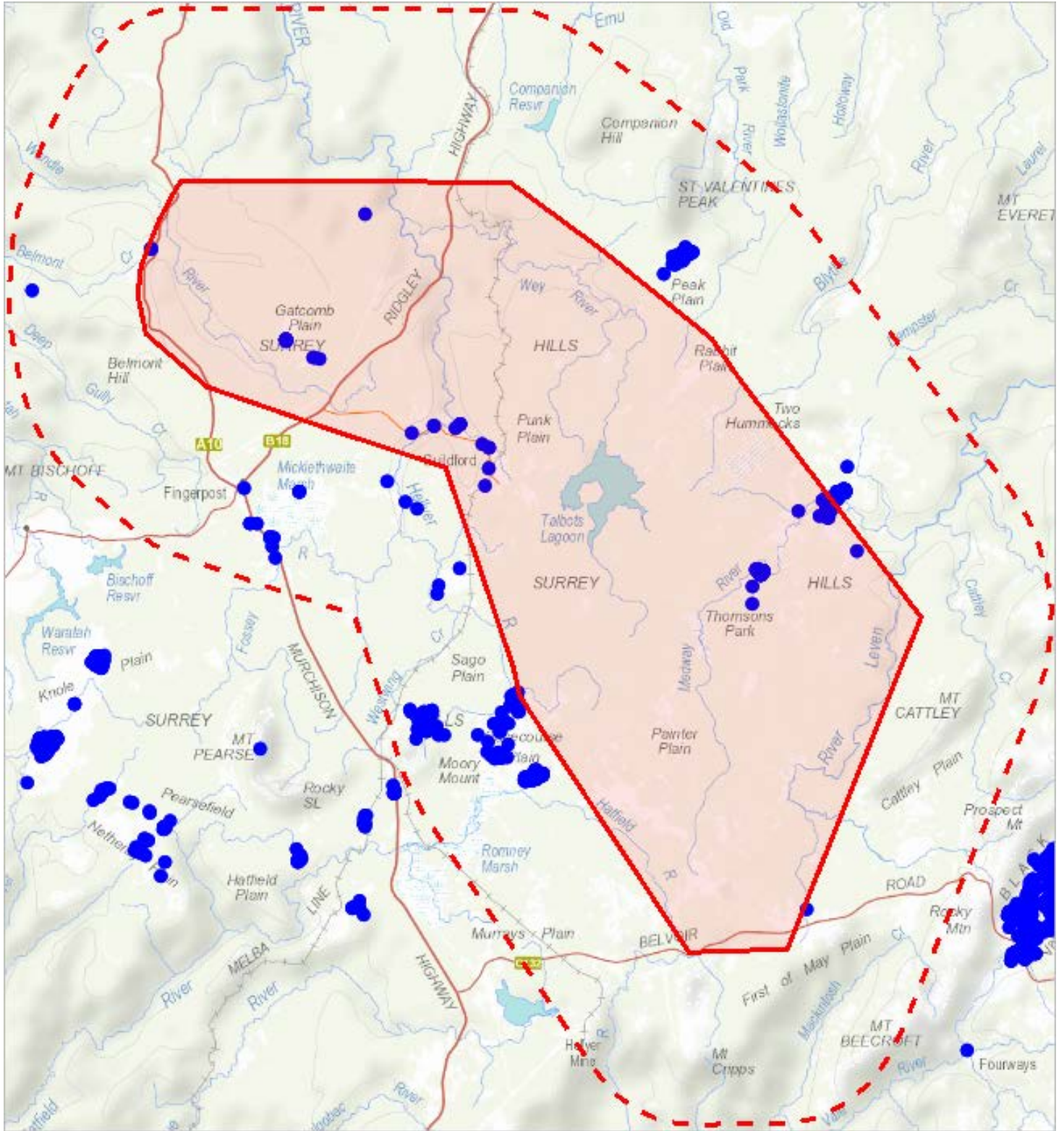
Telephone: 1300 368 550

Email: ThreatenedSpecies.Enquiries@dpiwve.tas.gov.au

Address: GPO Box 44, Hobart, Tasmania, Australia, 7000

Threatened flora within 5000 metres

407517, 5426624



376509, 5393491

Please note that some layers may not display at all requested map scales

Threatened flora within 5000 metres

Legend: Verified and Unverified observations

● Point Verified

● Point Unverified

— Line Verified

— Line Unverified

□ Polygon Verified

□ Polygon Unverified

Legend: Cadastral Parcels



Threatened flora within 5000 metres

Verified Records

Species	Common Name	SS	NS	Bio	Observation Count	Last Recorded
<i>Australopyrum velutinum</i>	velvet wheatgrass	r		n	1	01-Feb-1837
<i>Bunodophoron notatum</i>		e		t	1	09-Oct-1989
<i>Deyeuxia brachyathera</i>	short bentgrass	r		n	4	31-Mar-2017
<i>Epilobium pallidiflorum</i>	showy willowherb	r?		n	8	29-Jan-2020
<i>Hovea montana</i>	mountain purplepea	r		n	140	25-Jan-2018
<i>Prasophyllum crebriflorum</i>	crowded leek-orchid	e	EN	e	176	05-Mar-2020
<i>Rhodanthe anthemoides</i>	chamomile sunray	r		n	172	07-Feb-2018
<i>Stackhousia pulvinaris</i>	alpine candles	v		n	15	04-Mar-2020
<i>Uncinia elegans</i>	handsome hooksedge	r		t	1	25-Jan-2018
<i>Viola cunninghamii</i>	alpine violet	r		t	7	02-Mar-2018

Unverified Records

No unverified records were found!

For more information about threatened species, please contact Threatened Species Enquiries.

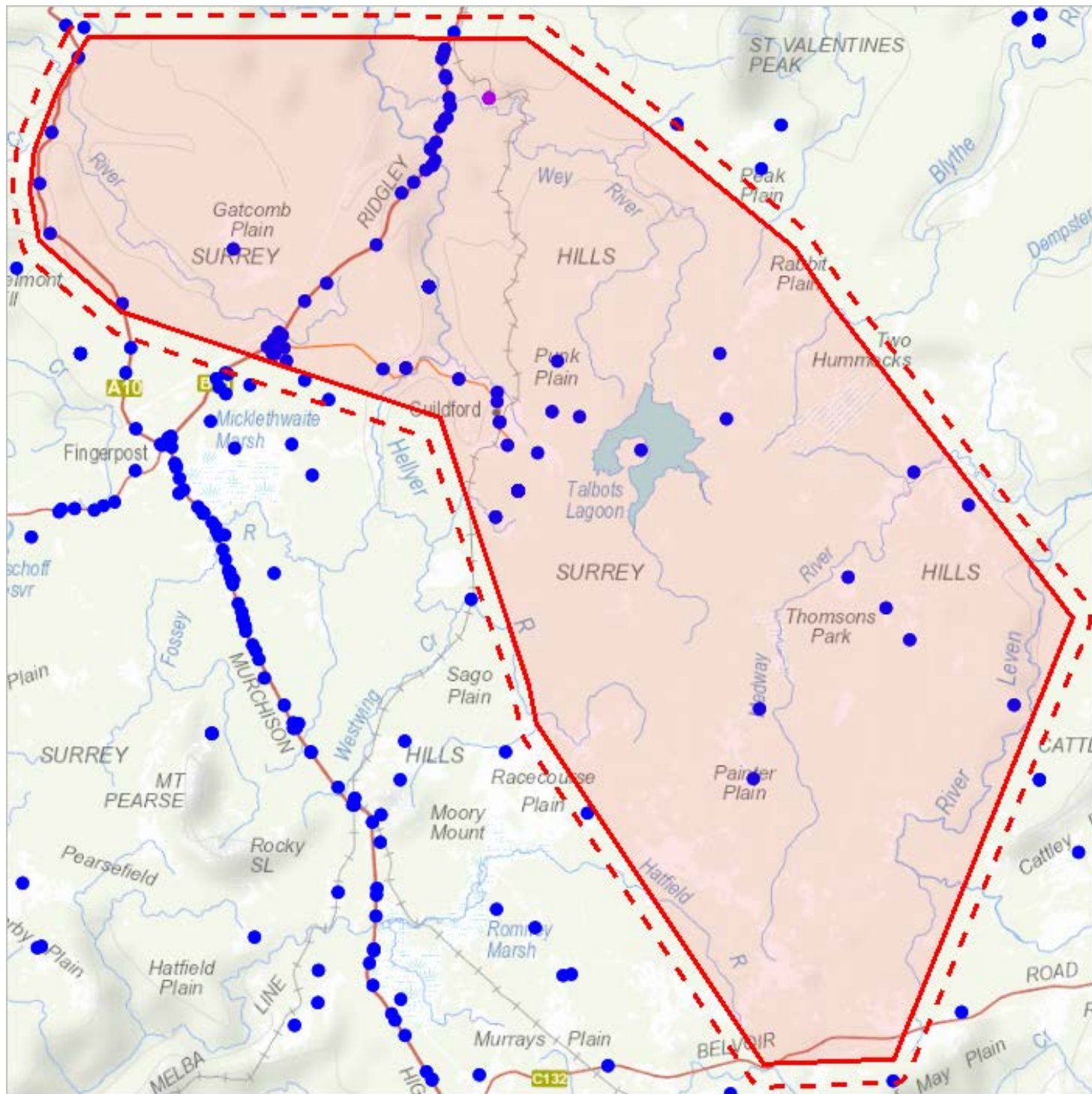
Telephone: 1300 368 550

Email: ThreatenedSpecies.Enquiries@dpipwe.tas.gov.au

Address: GPO Box 44, Hobart, Tasmania, Australia, 7000

Threatened fauna within 500 metres

404087, 5422081



379970, 5398045

Please note that some layers may not display at all requested map scales

Threatened fauna within 500 metres

Legend: Verified and Unverified observations

● Point Verified

● Point Unverified

— Line Verified

— Line Unverified

□ Polygon Verified

□ Polygon Unverified

Legend: Cadastral Parcels



Threatened fauna within 500 metres

Verified Records

Species	Common Name	SS	NS	Bio	Observation Count	Last Recorded
<i>Accipiter novaehollandiae</i>	grey goshawk	e		n	1	10-Sep-2003
<i>Aquila audax</i>	wedge-tailed eagle	pe	PEN	n	6	14-Sep-2010
<i>Aquila audax subsp. fleayi</i>	tasmanian wedge-tailed eagle	e	EN	e	17	25-May-2020
<i>Astacopsis gouldi</i>	giant freshwater crayfish	v	VU	e	1	01-Jan-1900
<i>Dasyurus maculatus</i>	spotted-tail quoll	r	VU	n	1	08-Jul-2019
<i>Dasyurus maculatus subsp. maculatus</i>	spotted-tail quoll	r	VU	n	4	24-Mar-2020
<i>Dasyurus viverrinus</i>	eastern quoll		EN	n	2	10-Jul-2019
Eagle sp.	Eagle	e	EN	n	2	20-Jun-2019
<i>Oreixenica ptunarra</i>	ptunarra brown butterfly	v	EN	e	5	05-Apr-2017
<i>Oreixenica ptunarra subsp. ptunarra</i>	ptunarra brown butterfly	pv	PEN	e	11	01-Jan-1992
<i>Perameles gunnii</i>	eastern barred bandicoot		VU	n	1	09-Jul-2019
<i>Sarcophilus harrisi</i>	tasmanian devil	e	EN	e	35	02-Feb-2019

Unverified Records

Species	Common Name	SS	NS	Bio	Observation Count
<i>Aquila audax subsp. fleayi</i>	tasmanian wedge-tailed eagle	e	EN	e	1

Threatened fauna within 500 metres

(based on Range Boundaries)

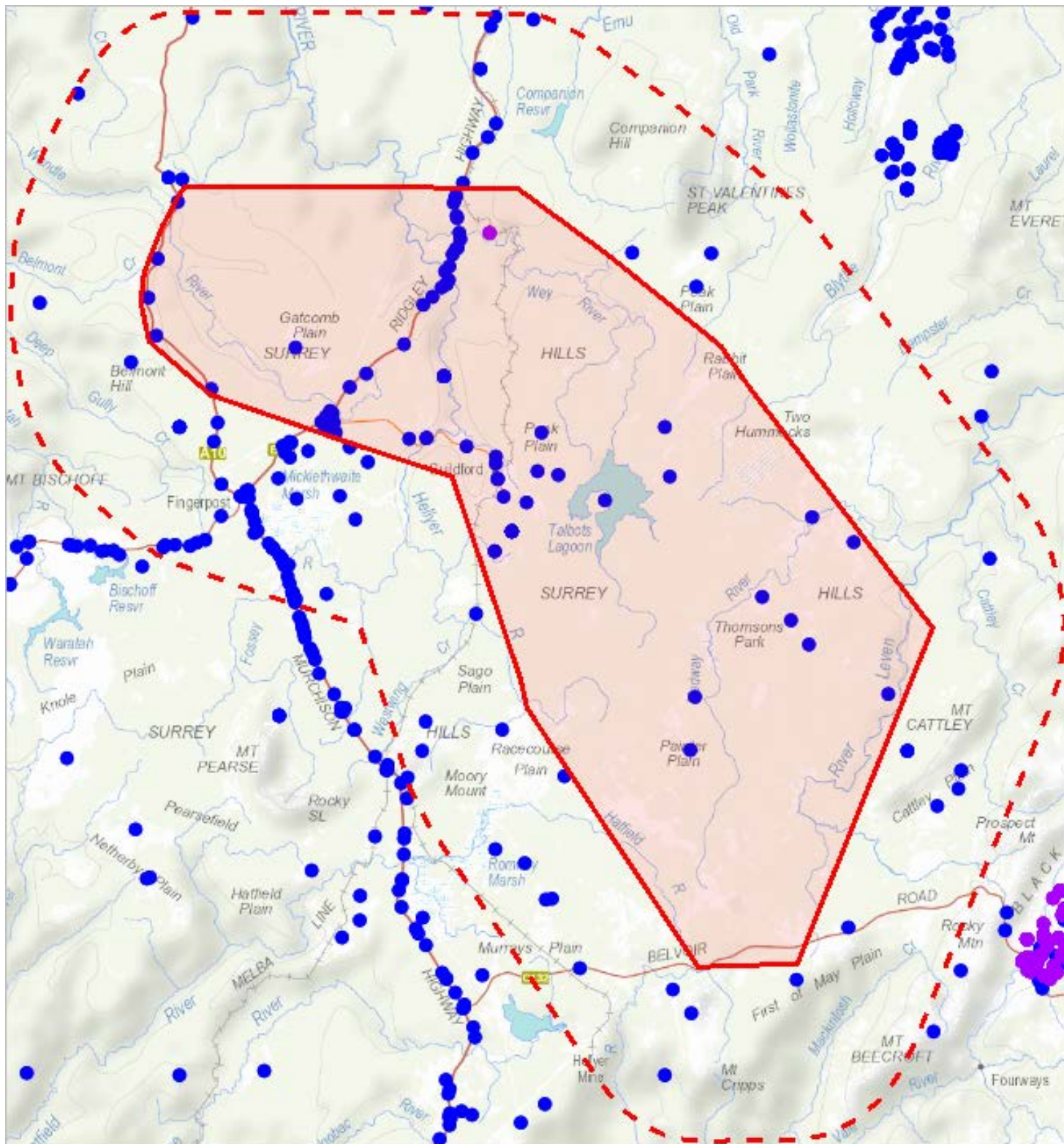
Species	Common Name	SS	NS	BO	Potential	Known	Core
<i>Dasyurus maculatus subsp. maculatus</i>	spotted-tail quoll	r	VU	n	1	0	3
<i>Prototroctes maraena</i>	australian grayling	v	VU	ae	1	0	0
<i>Pseudemoia pagenstecheri</i>	tussock skink	v		n	1	0	0
<i>Oreixenica ptunarra</i>	ptunarra brown butterfly	v	EN	e	1	16	0
<i>Astacopsis gouldi</i>	giant freshwater crayfish	v	VU	e	1	0	0
<i>Tyto novaehollandiae subsp. castanops</i>	masked owl (Tasmanian)	e	VU	e	1	0	1
<i>Haliaeetus leucogaster</i>	white-bellied sea-eagle	v		n	1	0	0
<i>Accipiter novaehollandiae</i>	grey goshawk	e		n	1	0	1
<i>Sarcophilus harrisi</i>	tasmanian devil	e	EN	e	1	0	0
<i>Perameles gunnii</i>	eastern barred bandicoot		VU	n	1	0	0
<i>Aquila audax subsp. fleayi</i>	tasmanian wedge-tailed eagle	e	EN	e	1	0	0

For more information about threatened species, please contact Threatened Species Enquiries.

Telephone: 1300 368 550

Email: ThreatenedSpecies.Enquiries@dpiwve.tas.gov.au

Address: GPO Box 44, Hobart, Tasmania, Australia, 7000



376509, 5393491

Please note that some layers may not display at all requested map scales

Threatened fauna within 5000 metres

Legend: Verified and Unverified observations

● Point Verified

● Point Unverified

— Line Verified

— Line Unverified

□ Polygon Verified

□ Polygon Unverified

Legend: Cadastral Parcels



Threatened fauna within 5000 metres

Verified Records

Species	Common Name	SS	NS	Bio	Observation Count	Last Recorded
<i>Acanthornis magnus</i> subsp. <i>greeniana</i>	scrubtit (king island)	e	CR	e	1	09-Jul-1962
<i>Accipiter novaehollandiae</i>	grey goshawk	e		n	2	10-Sep-2003
<i>Aquila audax</i>	wedge-tailed eagle	pe	PEN	n	7	16-Nov-2017
<i>Aquila audax</i> subsp. <i>fleayi</i>	tasmanian wedge-tailed eagle	e	EN	e	20	25-May-2020
<i>Astacopsis gouldi</i>	giant freshwater crayfish	v	VU	e	1	01-Jan-1900
<i>Dasyurus maculatus</i>	spotted-tail quoll	r	VU	n	5	08-Jul-2019
<i>Dasyurus maculatus</i> subsp. <i>maculatus</i>	spotted-tail quoll	r	VU	n	5	24-Mar-2020
<i>Dasyurus viverrinus</i>	eastern quoll		EN	n	9	13-Jan-2020
Eagle sp.	Eagle	e	EN	n	2	20-Jun-2019
<i>Hirundapus caudacutus</i>	white-throated needletail		VU	n	1	31-Jan-1979
<i>Lathamus discolor</i>	swift parrot	e	CR	mbe	2	11-Dec-1977
<i>Oreixenica ptunarra</i>	ptunarra brown butterfly	v	EN	e	9	05-Apr-2017
<i>Oreixenica ptunarra</i> subsp. <i>ptunarra</i>	ptunarra brown butterfly	pv	PEN	e	19	01-Jan-1992
<i>Perameles gunnii</i>	eastern barred bandicoot		VU	n	2	09-Jul-2019
<i>Sarcophilus harrisii</i>	tasmanian devil	e	EN	e	109	06-Mar-2020
<i>Thylacinus cynocephalus</i>	thylacine	x	EX	ex	1	14-Jan-1973

Unverified Records

Species	Common Name	SS	NS	Bio	Observation Count
<i>Aquila audax</i> subsp. <i>fleayi</i>	tasmanian wedge-tailed eagle	e	EN	e	1

Threatened fauna within 5000 metres

(based on Range Boundaries)

Species	Common Name	SS	NS	BO	Potential	Known	Core
<i>Dasyurus maculatus</i> subsp. <i>maculatus</i>	spotted-tail quoll	r	VU	n	1	0	5
<i>Prototroctes maraena</i>	australian grayling	v	VU	ae	1	0	0
<i>Pseudemoia pagenstecheri</i>	tussock skink	v		n	1	0	0
<i>Oreixenica ptunarra</i>	ptunarra brown butterfly	v	EN	e	1	27	0
<i>Astacopsis gouldi</i>	giant freshwater crayfish	v	VU	e	1	0	0
<i>Tyto novaehollandiae</i> subsp. <i>castanops</i>	masked owl (Tasmanian)	e	VU	e	1	0	1
<i>Haliaeetus leucogaster</i>	white-bellied sea-eagle	v		n	1	0	0
<i>Accipiter novaehollandiae</i>	grey goshawk	e		n	1	0	1
<i>Sarcophilus harrisii</i>	tasmanian devil	e	EN	e	1	0	0
<i>Perameles gunnii</i>	eastern barred bandicoot		VU	n	1	0	0
<i>Aquila audax</i> subsp. <i>fleayi</i>	tasmanian wedge-tailed eagle	e	EN	e	1	0	0
<i>Dasyurus viverrinus</i>	eastern quoll		EN	n	0	0	1

For more information about threatened species, please contact Threatened Species Enquiries.

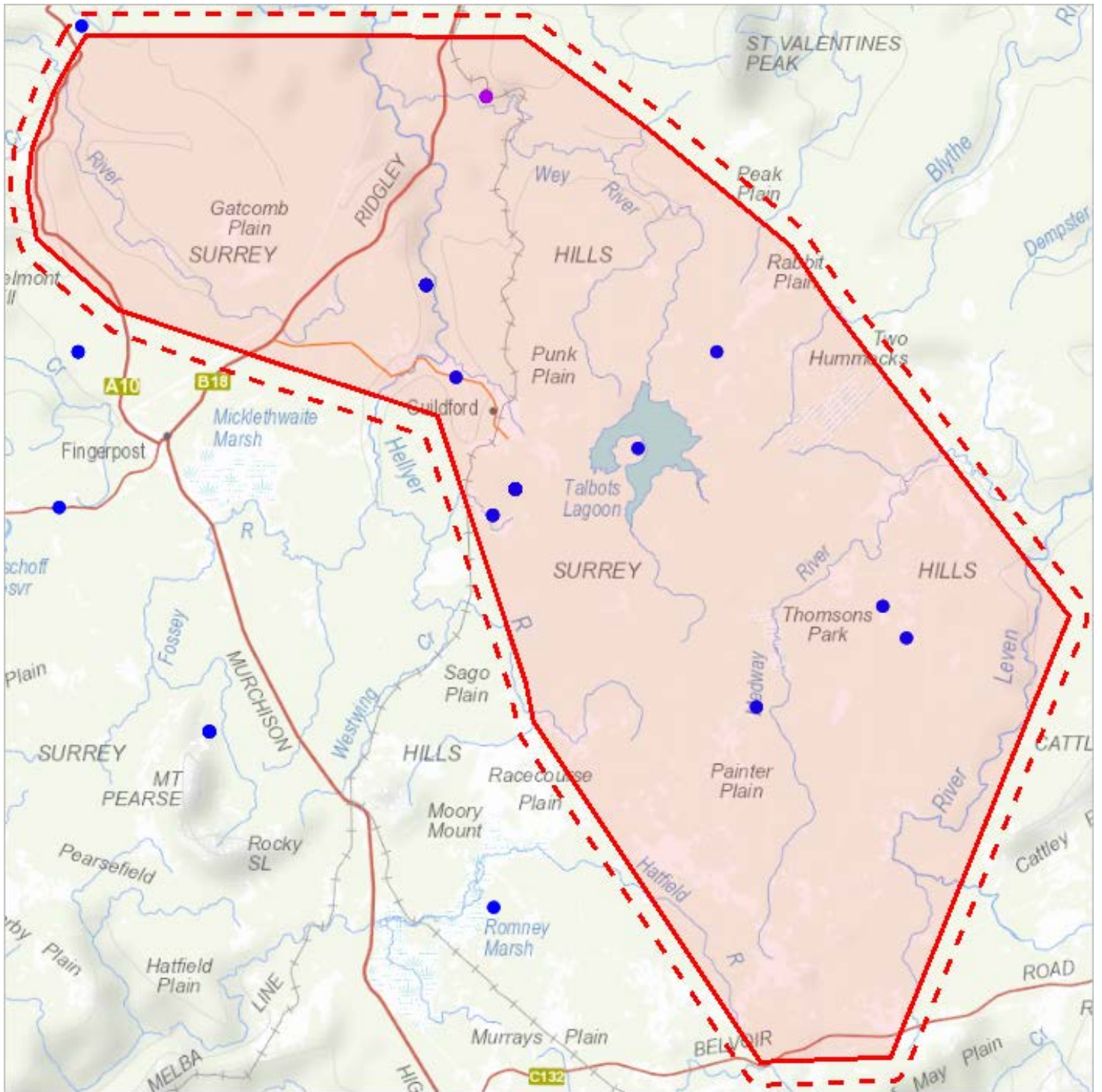
Telephone: 1300 368 550

Email: ThreatenedSpecies.Enquiries@dpiwve.tas.gov.au

Address: GPO Box 44, Hobart, Tasmania, Australia, 7000

Raptor nests and sightings within 500 metres

404087, 5422081



379970, 5398045

Please note that some layers may not display at all requested map scales

Raptor nests and sightings within 500 metres

Legend: Verified and Unverified observations

● Point Verified

● Point Unverified

— Line Verified

— Line Unverified

□ Polygon Verified

□ Polygon Unverified

Legend: Cadastral Parcels



Raptor nests and sightings within 500 metres

Verified Records

Nest Id/Location Foreign Id	Species	Common Name	Obs Type	Observation Count	Last Recorded
1277	Accipiter novaehollandiae	grey goshawk	Nest	1	10-Sep-2003
1363	Aquila audax	wedge-tailed eagle	Nest	3	14-Sep-2010
1363	Aquila audax subsp. fleayi	tasmanian wedge-tailed eagle	Nest	4	23-Oct-2015
2256	Aquila audax subsp. fleayi	tasmanian wedge-tailed eagle	Nest	2	23-Oct-2015
2673	Eagle sp.	Eagle	Nest	1	20-Jun-2019
2708	Eagle sp.	Eagle	Nest	1	16-May-2019
2743	Aquila audax subsp. fleayi	tasmanian wedge-tailed eagle	Nest	1	25-May-2020
2744	Aquila audax subsp. fleayi	tasmanian wedge-tailed eagle	Nest	1	25-May-2020
2745	Aquila audax subsp. fleayi	tasmanian wedge-tailed eagle	Nest	1	25-May-2020
92	Aquila audax	wedge-tailed eagle	Nest	3	14-Sep-2010
92	Aquila audax subsp. fleayi	tasmanian wedge-tailed eagle	Nest	6	23-Oct-2015
	Aquila audax subsp. fleayi	tasmanian wedge-tailed eagle	Sighting	2	06-Apr-2017

Unverified Records

No unverified records were found!

Raptor nests and sightings within 500 metres (based on Range Boundaries)

Species	Common Name	SS	NS	Potential	Known	Core
Aquila audax subsp. fleayi	tasmanian wedge-tailed eagle	e	EN	1	0	0
Accipiter novaehollandiae	grey goshawk	e		1	0	1
Haliaeetus leucogaster	white-bellied sea-eagle	v		1	0	0

For more information about raptor nests, please contact Threatened Species Enquiries.

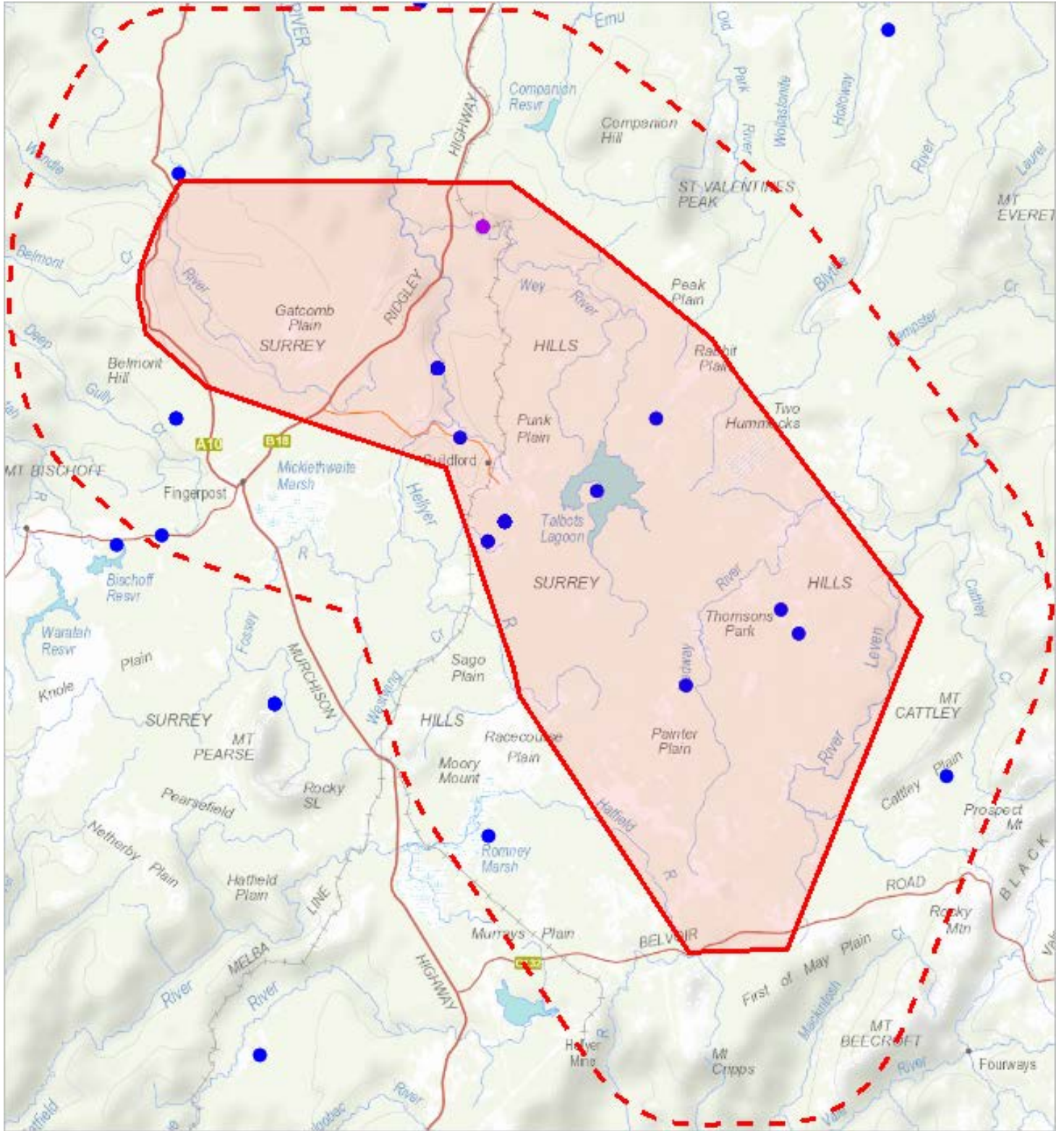
Telephone: 1300 368 550

Email: ThreatenedSpecies.Enquiries@dpiwve.tas.gov.au

Address: GPO Box 44, Hobart, Tasmania, Australia, 7000

Raptor nests and sightings within 5000 metres

407517, 5426624



376509, 5393491

Please note that some layers may not display at all requested map scales

Raptor nests and sightings within 5000 metres

Legend: Verified and Unverified observations

● Point Verified

● Point Unverified

— Line Verified

— Line Unverified

□ Polygon Verified

□ Polygon Unverified

Legend: Cadastral Parcels



Raptor nests and sightings within 5000 metres

Verified Records

Nest Id/Location Foreign Id	Species	Common Name	Obs Type	Observation Count	Last Recorded
1277	Accipiter novaehollandiae	grey goshawk	Nest	1	10-Sep-2003
1363	Aquila audax	wedge-tailed eagle	Nest	3	14-Sep-2010
1363	Aquila audax subsp. fleayi	tasmanian wedge-tailed eagle	Nest	4	23-Oct-2015
1442	Aquila audax subsp. fleayi	tasmanian wedge-tailed eagle	Nest	1	01-Jan-1998
2256	Aquila audax subsp. fleayi	tasmanian wedge-tailed eagle	Nest	2	23-Oct-2015
2488	Aquila audax	wedge-tailed eagle	Nest	1	16-Nov-2017
2673	Eagle sp.	Eagle	Nest	1	20-Jun-2019
2708	Eagle sp.	Eagle	Nest	1	16-May-2019
2743	Aquila audax subsp. fleayi	tasmanian wedge-tailed eagle	Nest	1	25-May-2020
2744	Aquila audax subsp. fleayi	tasmanian wedge-tailed eagle	Nest	1	25-May-2020
2745	Aquila audax subsp. fleayi	tasmanian wedge-tailed eagle	Nest	1	25-May-2020
92	Aquila audax	wedge-tailed eagle	Nest	3	14-Sep-2010
92	Aquila audax subsp. fleayi	tasmanian wedge-tailed eagle	Nest	6	23-Oct-2015
	Accipiter novaehollandiae	grey goshawk	Sighting	1	14-Nov-1996
	Aquila audax subsp. fleayi	tasmanian wedge-tailed eagle	Carcass	1	02-Apr-2016
	Aquila audax subsp. fleayi	tasmanian wedge-tailed eagle	Sighting	4	06-Apr-2017

Unverified Records

No unverified records were found!

Raptor nests and sightings within 5000 metres (based on Range Boundaries)

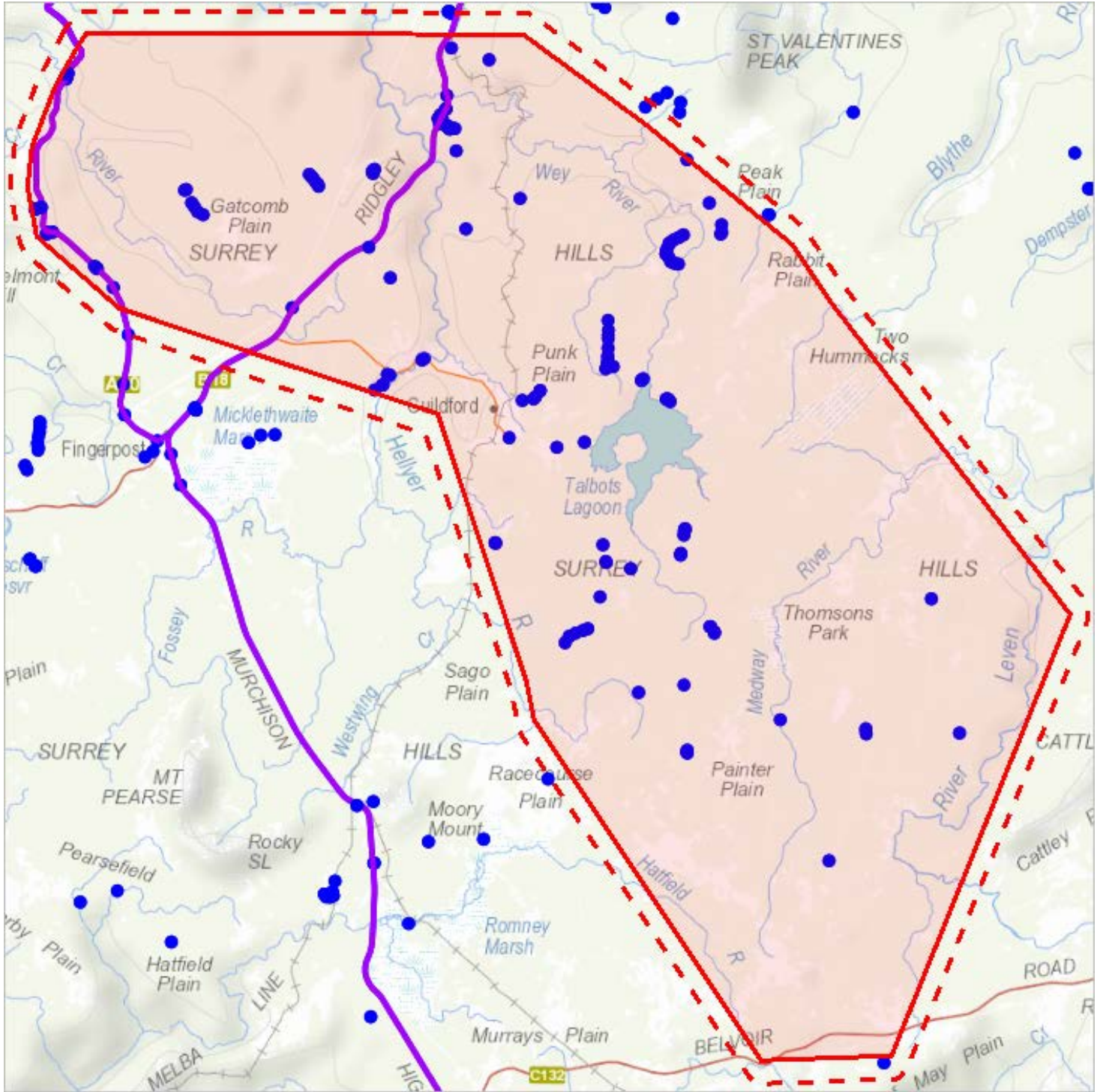
Species	Common Name	SS	NS	Potential	Known	Core
Aquila audax subsp. fleayi	tasmanian wedge-tailed eagle	e	EN	1	0	0
Accipiter novaehollandiae	grey goshawk	e		1	0	1
Haliaeetus leucogaster	white-bellied sea-eagle	v		1	0	0

For more information about raptor nests, please contact Threatened Species Enquiries.

Telephone: 1300 368 550

Email: ThreatenedSpecies.Enquiries@dpiwve.tas.gov.au

Address: GPO Box 44, Hobart, Tasmania, Australia, 7000



379970, 5398045

Please note that some layers may not display at all requested map scales

Tas Management Act Weeds within 500 m

Legend: Verified and Unverified observations

● Point Verified

● Point Unverified

▬ Line Verified

▬ Line Unverified

▭ Polygon Verified

▭ Polygon Unverified

Legend: Cadastral Parcels



Tas Management Act Weeds within 500 m

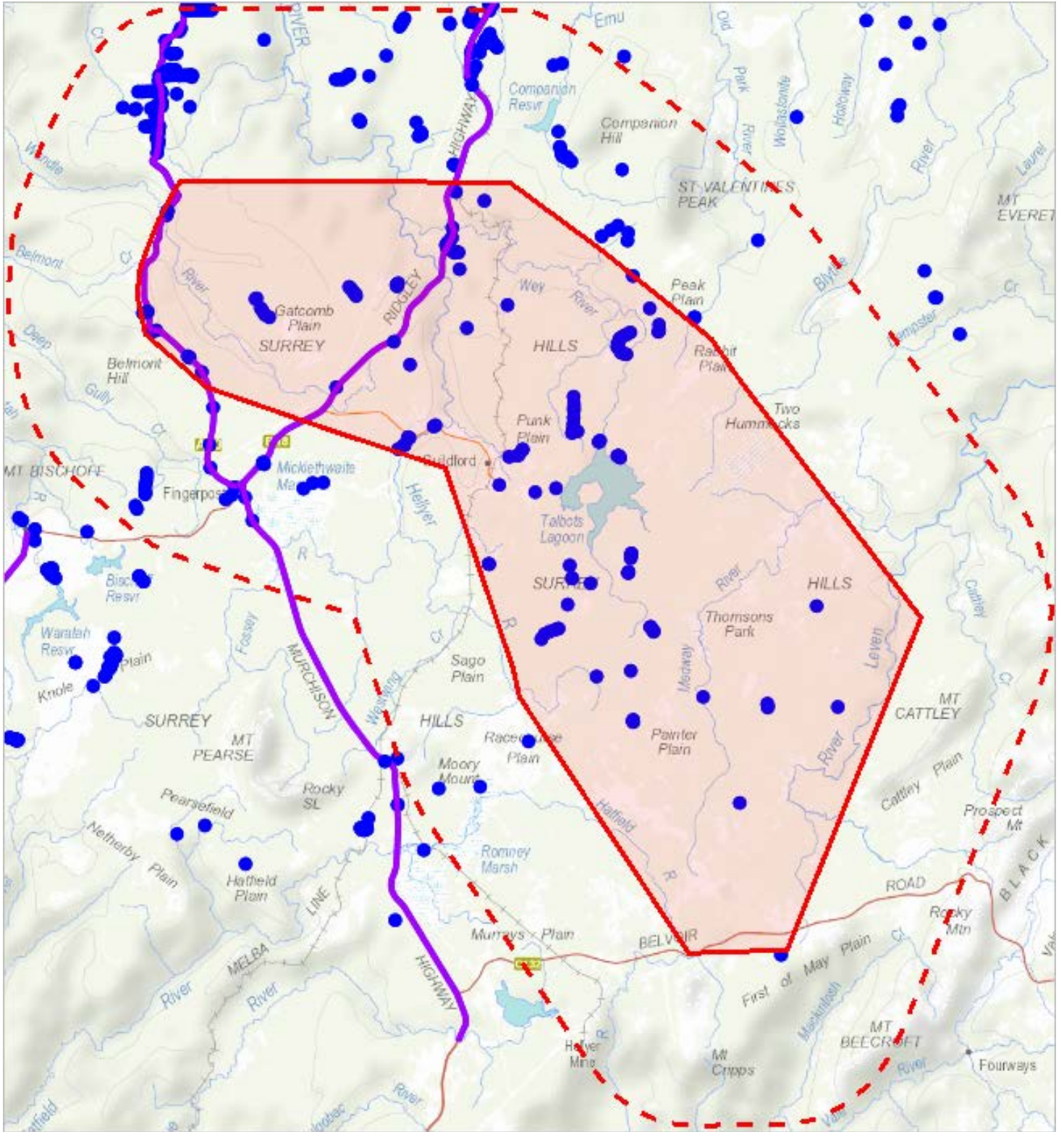
Verified Records

Species	Common Name	Observation Count	Last Recorded
Cytisus scoparius	english broom	7	01-Mar-2012
Erica lusitanica	spanish heath	4	30-Jan-2019
Rubus fruticosus	blackberry	3	01-Aug-1998
Senecio jacobaea	ragwort	2	26-Apr-2012
Ulex europaeus	gorse	144	09-Dec-2016

Unverified Records

For more information about introduced weed species, please visit the following URL for contact details in your area:

<http://dpiwpe.tas.gov.au/invasive-species/weeds>



376509, 5393491

Please note that some layers may not display at all requested map scales

Tas Management Act Weeds within 5000 m

Legend: Verified and Unverified observations

● Point Verified

● Point Unverified

▬ Line Verified

▬ Line Unverified

▭ Polygon Verified

▭ Polygon Unverified

Legend: Cadastral Parcels



Tas Management Act Weeds within 5000 m

Verified Records

Species	Common Name	Observation Count	Last Recorded
Cytisus scoparius	english broom	17	01-Mar-2012
Erica lusitana	spanish heath	7	30-Jan-2019
Genista monspessulana	montpellier broom	2	09-Jan-2017
Onopordum acanthium	scotch thistle	2	19-Jan-2012
Rubus fruticosus	blackberry	8	01-Aug-1998
Senecio jacobaea	ragwort	2	26-Apr-2012
Ulex europaeus	gorse	327	19-Nov-2018

Unverified Records

For more information about introduced weed species, please visit the following URL for contact details in your area:

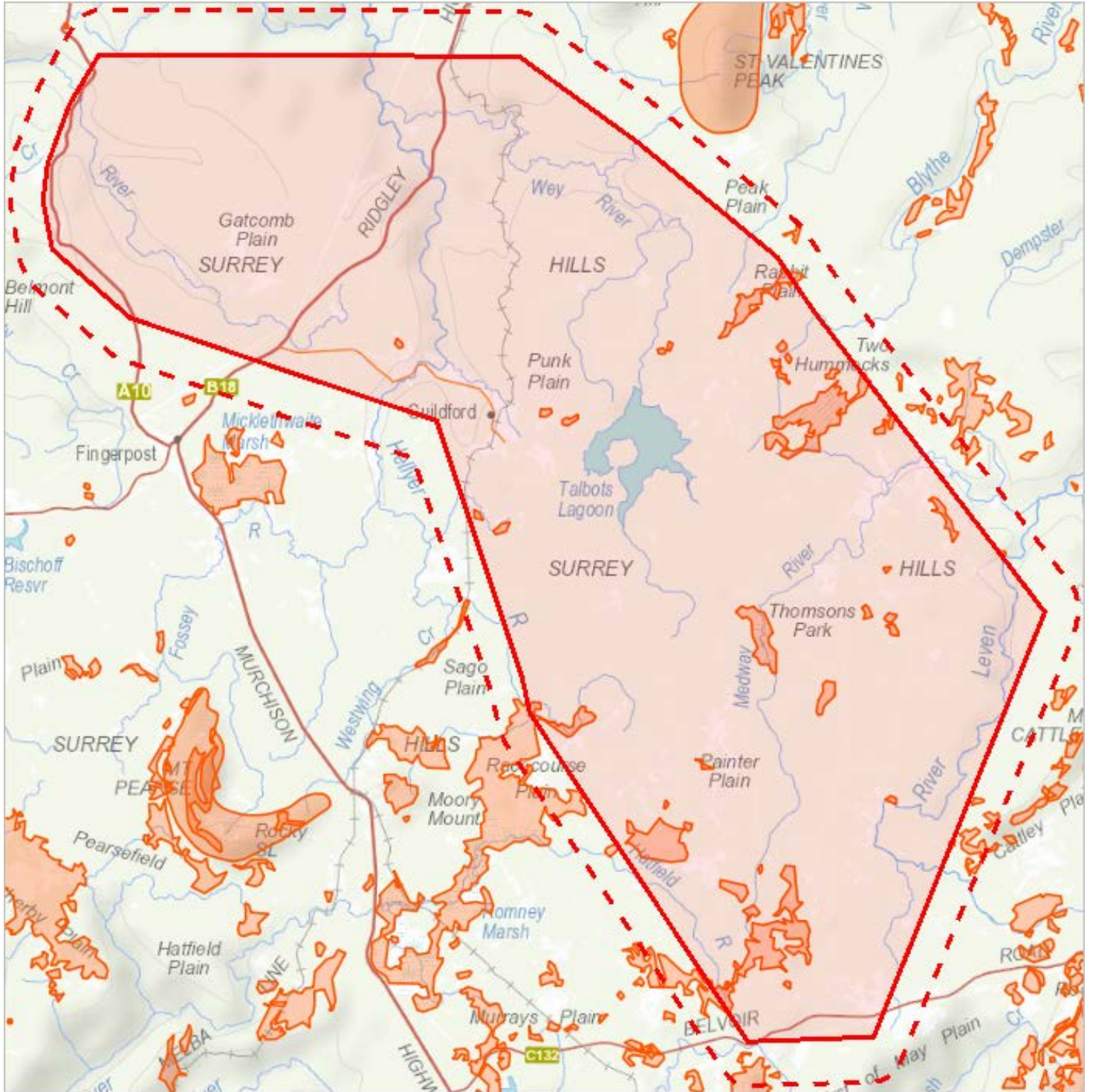
<http://dpiwpe.tas.gov.au/invasive-species/weeds>

*** No Priority Weeds found within 500 metres ***

*** No Priority Weeds found within 5000 metres ***

Geoconservation sites within 1000 metres

404468, 5422586



379586, 5397539

Please note that some layers may not display at all requested map scales

Geoconservation sites within 1000 metres

Legend: Geoconservation (NVA)



Legend: Cadastral Parcels



Geoconservation sites within 1000 metres

Id	Name	Statement of Significance	Significance Level	Status
3190	Bells Plain Oligocene Plant Fossil Site	This is one of a number of Oligocene plant macrofossil sites in the North West region of Tasmania. It preserves evidence that contributes to our understanding of the character, evolution and palaeoenvironmental context of Tasmania's Cenozoic flora.	District	Listed
3173	Cenozoic Plant Macrofossils of Tasmania	Tasmania contains a rich assemblage of Cenozoic plant macrofossils, many in an excellent state of preservation. Collectively, the fossil sites allow reconstruction of the character, evolution and palaeoenvironmental context of the southern hemisphere temperate palaeoflora of Tasmania across ca. 60 million years. The fossil record is crucial to our understanding of Tasmania's distinctive modern flora, especially conifers.	Global	Listed
3192	Cradle Mountain Link Rd Early Oligocene Plant Fossil Site	This is one of a number of Oligocene plant macrofossil sites in the North West region of Tasmania. It preserves evidence that contributes to our understanding of the character, evolution and palaeoenvironmental context of the Cenozoic flora of Tasmania.	District	Listed
2588	Leven River Oligocene Plant Fossil Site	The site contains many fossils of conifers and some angiosperms, and is the only known locality for the species <i>Orites excelsoides</i> .	State	Listed
2527	Western Tasmania Blanket Bogs	The most extensive organosol terrain in Australia and the Southern Hemisphere.	Global	Listed

*** There are restricted sites within 1000 metres, which are not shown on the map or included in the table. Please contact the section listed below for details. ***

For more information about the Geoconservation Database, please visit the website: <http://dpirwe.tas.gov.au/conservation/geoconservation> or contact the Geoconservation Officer:

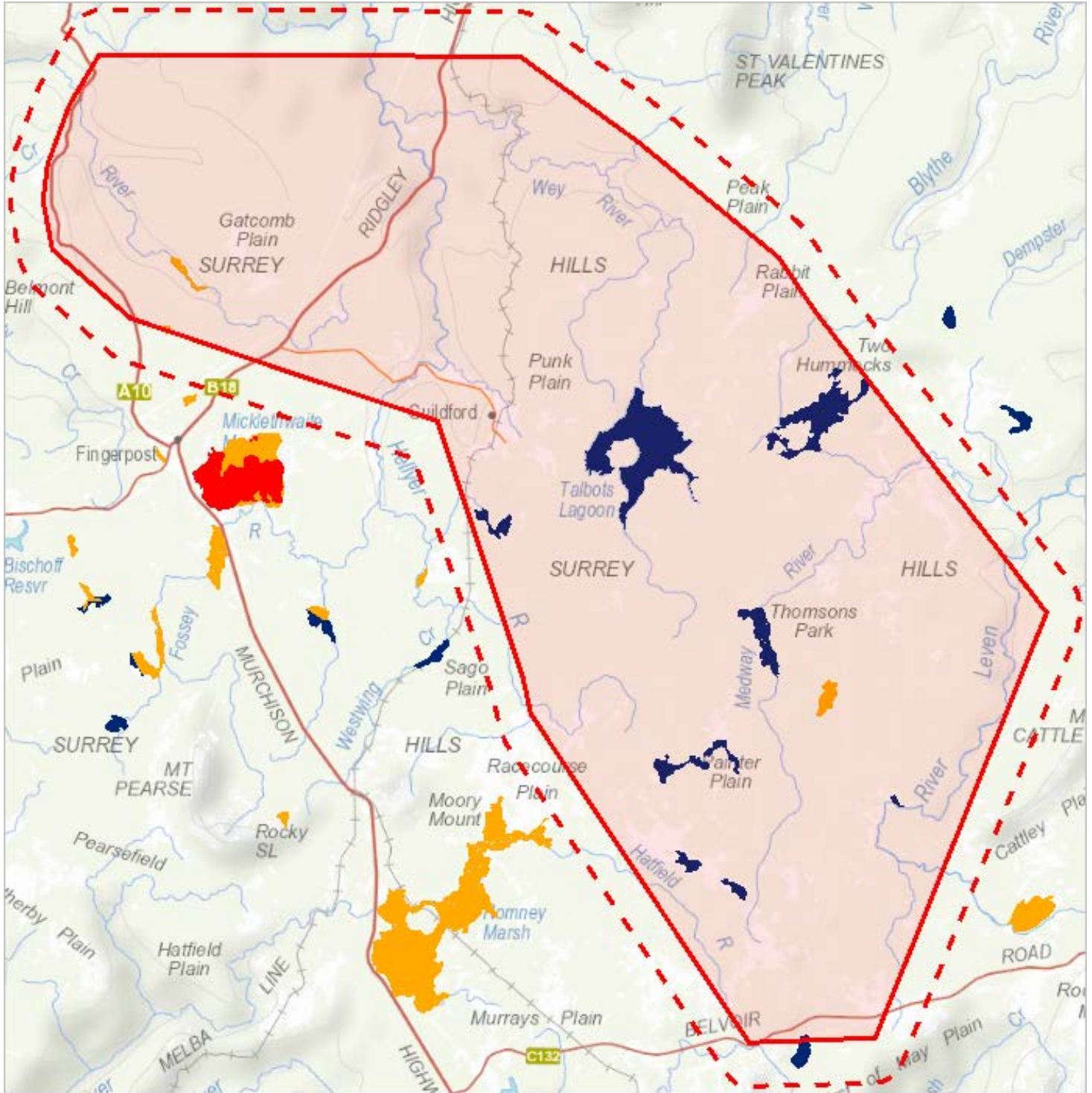
Telephone: (03) 6165 4401

Email: Geoconservation.Enquiries@dpirwe.tas.gov.au

Address: GPO Box 44, Hobart, Tasmania, Australia, 7000

Acid Sulfate Soils within 1000 metres

404468, 5422586



379586, 5397539


Please note that some layers may not display at all requested map scales

Acid Sulfate Soils within 1000 metres

Legend: Coastal Acid Sulfate Soils (0 - 20m AHD)

 High


 Low

 Extremely Low


Legend: Inland Acid Sulfate Soils (>20m AHD)


 High

 Low

 Extremely Low

Legend: Marine Subaqueous/Intertidal Acid Sulfate Soil

 High (Intertidal)

 High (Subtidal)

Legend: Cadastral Parcels



Acid Sulfate Soils within 1000 metres

Dataset Name	Acid Sulfate Soil Probability	Acid Sulfate Soil Atlas	Description
Inland Acid Sulfate Soils	Extremely Low	Cg(p4)	Extremely low probability of occurrence (1-5% of mapping unit). with occurrences in small areas. Floodplains >4m AHD, ASS generally below 3m from the surface.generally forests. Includes plains and levees. Potential acid sulfate soil (PASS) = sulfidic material (Isbell 1996 p.122). No necessary analytical data are available and classifier has little knowledge or experience with ASS, hence classification is provisional.
Inland Acid Sulfate Soils	Extremely Low	Ck(p4)	Extremely low probability of occurrence (1-5% of mapping unit). with occurrences in small areas. Subaqueous material in lakes, ASS material and/or MBO. Potential acid sulfate soil (PASS) = sulfidic material (Isbell 1996 p.122). No necessary analytical data are available and classifier has little knowledge or experience with ASS, hence classification is provisional.
Inland Acid Sulfate Soils	Extremely Low	Cm(p4)	Extremely low probability of occurrence (1-5% of mapping unit). with occurrences in small areas. Hydrosols, ASS generally within upper 1m in wet/riparian areas with Hydrosols (Isbell 1996). Potential acid sulfate soil (PASS) = sulfidic material (Isbell 1996 p.122). No necessary analytical data are available and classifier has little knowledge or experience with ASS, hence classification is provisional.
Inland Acid Sulfate Soils	Low	Bm(p4)	Low probability of occurrence (6-70% chance of occurrence in mapping unit). Hydrosols, ASS generally within upper 1m in wet/riparian areas with Hydrosols (Isbell 1996). Potential acid sulfate soil (PASS) = sulfidic material (Isbell 1996 p.122). No necessary analytical data are available and classifier has little knowledge or experience with ASS, hence classification is provisional.

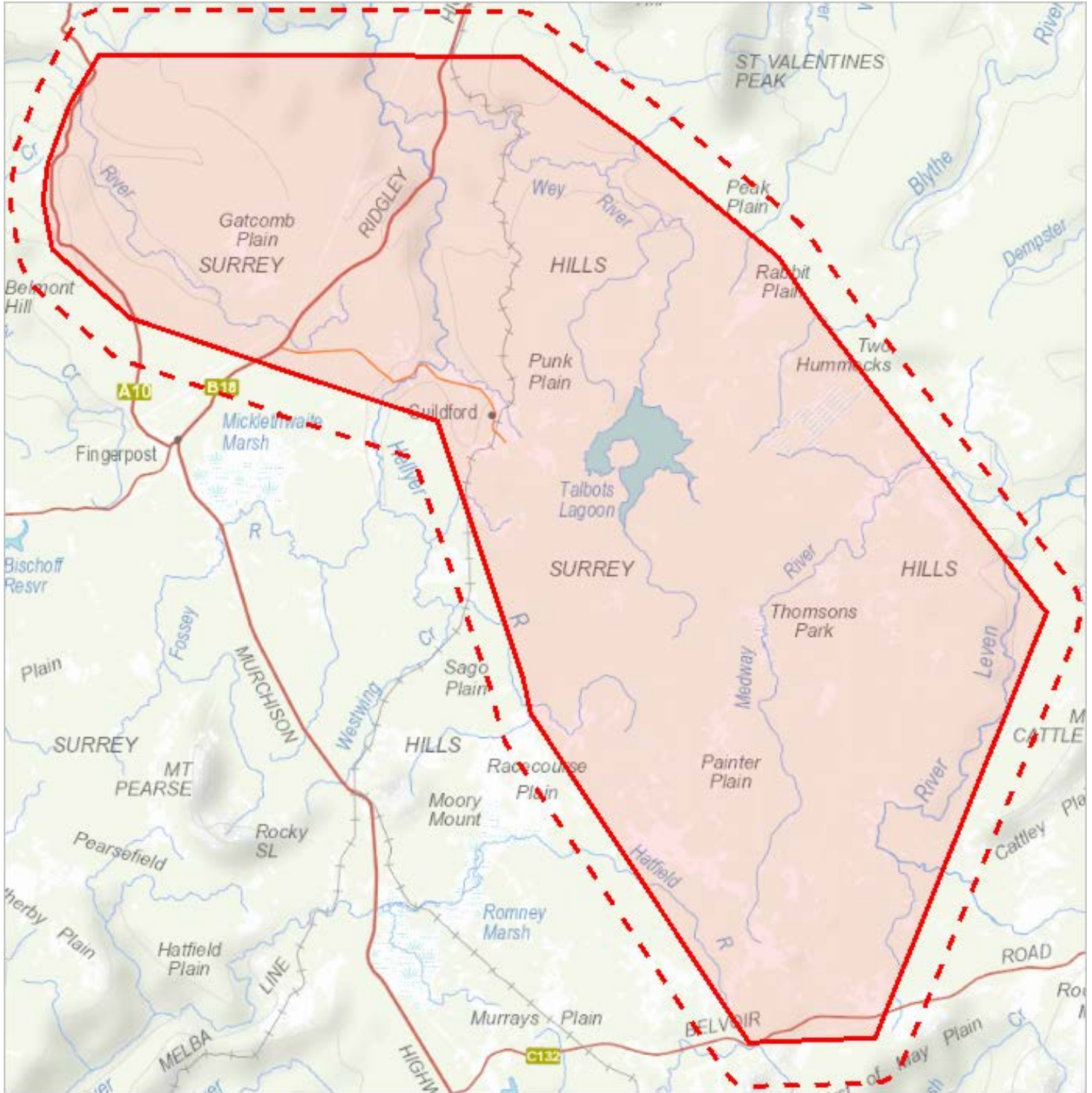
For more information about Acid Sulfate Soils, please contact Land Management Enquiries.

Telephone: (03) 6777 2227

Fax: (03) 6336 5111

Email: LandManagement.Enquiries@dpiw.tas.gov.au

Address: 171 Westbury Road, Prospect, Tasmania, Australia, 7250






























































379586, 5397539






























































Please note that some layers may not display at all requested map scales

TASVEG 4.0 Communities within 1000 metres



















Legend: TASVEG 4.0

	(AAP) Alkaline pans
	(AHF) Freshwater aquatic herbland
	(AHL) Lacustrine herbland
	(AHS) Saline aquatic herbland
	(ARS) Saline sedgeland / rushland
	(ASF) Fresh water aquatic sedgeland and rushland
	(ASP) Sphagnum peatland
	(ASS) Succulent saline herbland
	(AUS) Saltmarsh (undifferentiated)
	(AWU) Wetland (undifferentiated)
	(DAC) Eucalyptus amygdalina coastal forest and woodland
	(DAD) Eucalyptus amygdalina forest and woodland on dolerite
	(DAM) Eucalyptus amygdalina forest on mudstone
	(DAS) Eucalyptus amygdalina forest and woodland on sandstone
	(DAZ) Eucalyptus amygdalina inland forest and woodland on Cainozoic deposits
	(DBA) Eucalyptus barberi forest and woodland
	(DCO) Eucalyptus coccifera forest and woodland
	(DCR) Eucalyptus cordata forest
	(DDE) Eucalyptus delegatensis dry forest and woodland
	(DDP) Eucalyptus dalrympleana - Eucalyptus pauciflora forest and woodland
	(DGL) Eucalyptus globulus dry forest and woodland
	(DGW) Eucalyptus gunnii woodland
	(DKW) King Island Eucalypt woodland
	(DMO) Eucalyptus morrisbyi forest and woodland
	(DMW) Midlands woodland complex
	(DNF) Eucalyptus nitida Furneaux forest
	(DNI) Eucalyptus nitida dry forest and woodland
	(DOB) Eucalyptus obliqua dry forest
	(DOV) Eucalyptus ovata forest and woodland
	(DOW) Eucalyptus ovata heathy woodland
	(DPD) Eucalyptus pauciflora forest and woodland on dolerite
	(DPE) Eucalyptus perriniana forest and woodland
	(DPO) Eucalyptus pauciflora forest and woodland not on dolerite
	(DPU) Eucalyptus pulchella forest and woodland
	(DRI) Eucalyptus risdonii forest and woodland
	(DRO) Eucalyptus rodwayi forest and woodland
	(DSC) Eucalyptus amygdalina - Eucalyptus obliqua damp sclerophyll forest
	(DSG) Eucalyptus sieberi forest and woodland on granite
	(DSO) Eucalyptus sieberi forest and woodland not on granite
	(DTD) Eucalyptus tenuiramis forest and woodland on dolerite
	(DTG) Eucalyptus tenuiramis forest and woodland on granite
	(DTO) Eucalyptus tenuiramis forest and woodland on sediments
	(DVC) Eucalyptus viminalis - Eucalyptus globulus coastal forest and woodland
	(DVF) Eucalyptus viminalis Furneaux forest and woodland
	(DVG) Eucalyptus viminalis grassy forest and woodland
	(FAC) Improved pasture with native tree canopy
	(FAG) Agricultural land
	(FMG) Marram grassland
	(FPE) Permanent easements
	(FPF) Pteridium esculentum fernland
	(FPH) Plantations for silviculture - hardwood
	(FPS) Plantations for silviculture - softwood
	(FPU) Unverified plantations for silviculture
	(FRG) Regenerating cleared land
	(FSM) Spartina marshland
	(FUM) Extra-urban miscellaneous
	(FUR) Urban areas
	(FWU) Weed infestation
	(GCL) Lowland grassland complex

TASVEG 4.0 Communities within 1000 metres

	(GHC) Coastal grass and herbfield
	(GPH) Highland Poa grassland
	(GPL) Lowland Poa labillardierei grassland
	(GRP) Rockplate grassland
	(GSL) Lowland grassy sedgeland
	(GTL) Lowland Themeda triandra grassland
	(HCH) Alpine coniferous heathland
	(HCM) Cushion moorland
	(HHE) Eastern alpine heathland
	(HHW) Western alpine heathland
	(HSE) Eastern alpine sedgeland
	(HSW) Western alpine sedgeland/herbland
	(HUE) Eastern alpine vegetation (undifferentiated)
	(MBE) Eastern buttongrass moorland
	(MBP) Pure buttongrass moorland
	(MBR) Sparse buttongrass moorland on slopes
	(MBS) Buttongrass moorland with emergent shrubs
	(MBU) Buttongrass moorland (undifferentiated)
	(MBW) Western buttongrass moorland
	(MDS) Subalpine Diplarrena latifolia rushland
	(MGH) Highland grassy sedgeland
	(MRR) Restionaceae rushland
	(MSW) Western lowland sedgeland
	(NAD) Acacia dealbata forest
	(NAF) Acacia melanoxylon swamp forest
	(NAL) Allocasuarina littoralis forest
	(NAR) Acacia melanoxylon forest on rises
	(NAV) Allocasuarina verticillata forest
	(NBA) Bursaria - Acacia woodland
	(NBS) Banksia serrata woodland
	(NCR) Callitris rhomboidea forest
	(NLA) Leptospermum scoparium - Acacia mucronata forest
	(NLE) Leptospermum forest
	(NLM) Leptospermum lanigerum - Melaleuca squarrosa swamp forest
	(NLN) Subalpine Leptospermum nitidum woodland
	(NME) Melaleuca ericifolia swamp forest
	(OAQ) Water, sea
	(ORO) Lichen lithosere
	(OSM) Sand, mud
	(RCO) Coastal rainforest
	(RFE) Rainforest fernland
	(RFS) Nothofagus gunnii rainforest scrub
	(RHP) Lagarostrobos franklinii rainforest and scrub
	(RKF) Athrotaxis selaginoides - Nothofagus gunnii short rainforest
	(RKP) Athrotaxis selaginoides rainforest
	(RKS) Athrotaxis selaginoides subalpine scrub
	(RKX) Highland rainforest scrub with dead Athrotaxis selaginoides
	(RML) Nothofagus - Leptospermum short rainforest
	(RMS) Nothofagus - Phyllocladus short rainforest
	(RMT) Nothofagus - Atherosperma rainforest
	(RMU) Nothofagus rainforest (undifferentiated)
	(RPF) Athrotaxis cupressoides - Nothofagus gunnii short rainforest
	(RPP) Athrotaxis cupressoides rainforest
	(RPW) Athrotaxis cupressoides open woodland
	(RSH) Highland low rainforest and scrub
	(SAL) Acacia longifolia coastal scrub
	(SBM) Banksia marginata wet scrub
	(SBR) Broad-leaf scrub
	(SCA) Coastal scrub on alkaline sands
	(SCH) Coastal heathland
	(SCL) Heathland on calcareous substrates

TASVEG 4.0 Communities within 1000 metres

-  (SED) Eastern scrub on dolerite
-  (SHS) Subalpine heathland
-  (SHW) Wet heathland
-  (SKA) Kunzea ambigua regrowth scrub
-  (SLG) Leptospermum glaucescens heathland and scrub
-  (SLL) Leptospermum lanigerum scrub
-  (SLS) Leptospermum scoparium heathland and scrub
-  (SMM) Melaleuca squamea heathland
-  (SMP) Melaleuca pustulata scrub
-  (SMR) Melaleuca squarrosa scrub
-  (SRE) Eastern riparian scrub
-  (SRF) Leptospermum with rainforest scrub
-  (SRH) Rookery halophytic herbland
-  (SSC) Coastal scrub
-  (SSK) Scrub complex on King Island
-  (SSW) Western subalpine scrub
-  (SSZ) Spray zone coastal complex
-  (SWR) Western regrowth complex
-  (SWW) Western wet scrub
-  (WBR) Eucalyptus brookeriana wet forest
-  (WDA) Eucalyptus dalrympleana forest
-  (WDB) Eucalyptus delegatensis forest with broad-leaf shrubs
-  (WDL) Eucalyptus delegatensis forest over Leptospermum
-  (WDR) Eucalyptus delegatensis forest over rainforest
-  (WDU) Eucalyptus delegatensis wet forest (undifferentiated)
-  (WGK) Eucalyptus globulus King Island forest
-  (WGL) Eucalyptus globulus wet forest
-  (WNL) Eucalyptus nitida forest over Leptospermum
-  (WNR) Eucalyptus nitida forest over rainforest
-  (WNU) Eucalyptus nitida wet forest (undifferentiated)
-  (WOB) Eucalyptus obliqua forest with broad-leaf shrubs
-  (WOL) Eucalyptus obliqua forest over Leptospermum
-  (WOR) Eucalyptus obliqua forest over rainforest
-  (WOU) Eucalyptus obliqua wet forest (undifferentiated)
-  (WRE) Eucalyptus regnans forest
-  (WSU) Eucalyptus subcrenulata forest and woodland
-  (WVI) Eucalyptus viminalis wet forest

Legend: Cadastral Parcels



TASVEG 4.0 Communities within 1000 metres

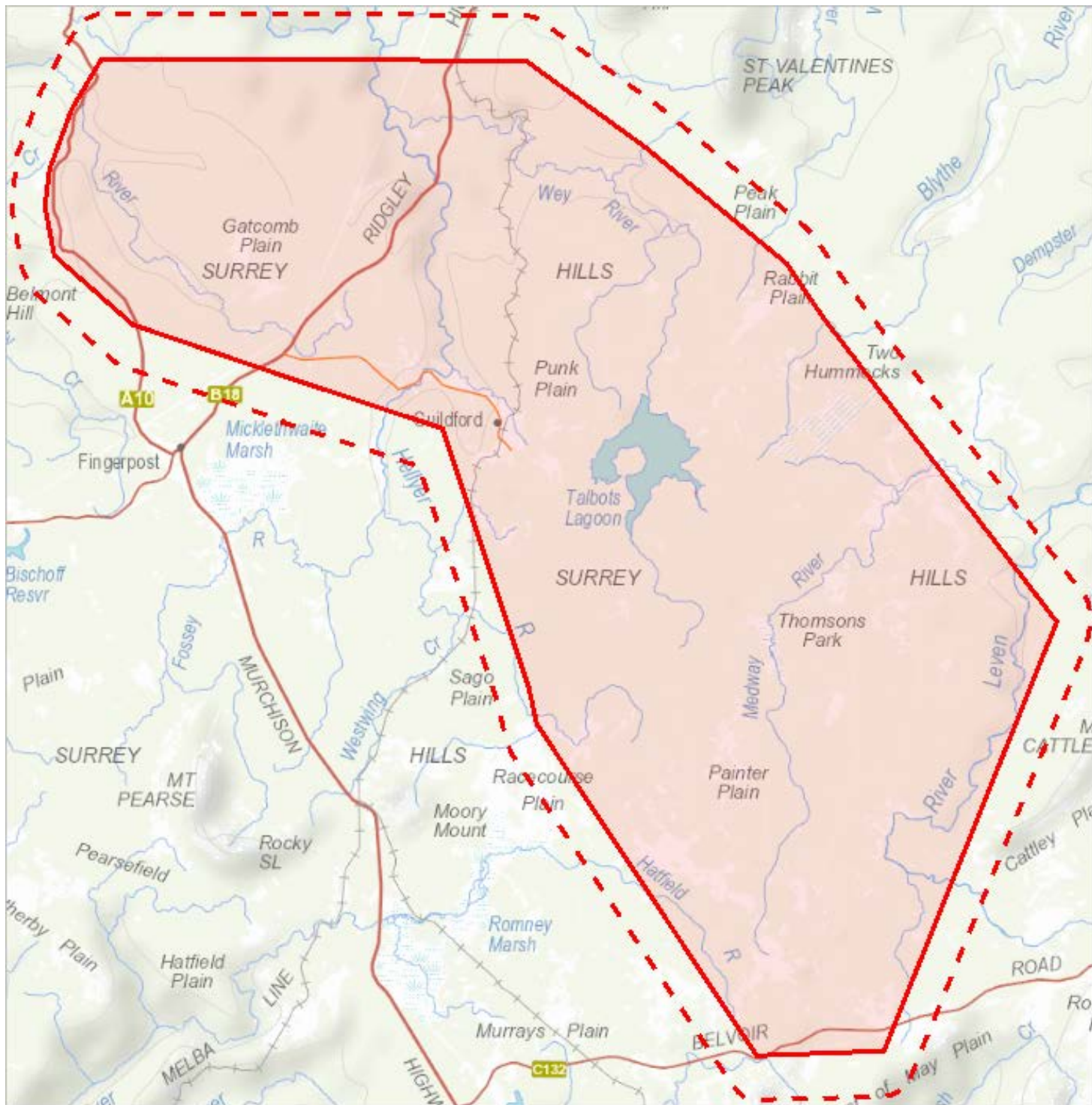
Code	Community	Canopy Tree
ASP	(ASP) Sphagnum peatland	
DCO	(DCO) Eucalyptus coccifera forest and woodland	
DDE	(DDE) Eucalyptus delegatensis dry forest and woodland	
DGW	(DGW) Eucalyptus gunnii woodland	
DNI	(DNI) Eucalyptus nitida dry forest and woodland	
DRO	(DRO) Eucalyptus rodwayi forest and woodland	
FPE	(FPE) Permanent easements	
FPH	(FPH) Plantations for silviculture - hardwood	
FPS	(FPS) Plantations for silviculture - softwood	
FPU	(FPU) Unverified plantations for silviculture	
FRG	(FRG) Regenerating cleared land	
FUM	(FUM) Extra-urban miscellaneous	
FWU	(FWU) Weed infestation	
GPH	(GPH) Highland Poa grassland	
HHE	(HHE) Eastern alpine heathland	
HSE	(HSE) Eastern alpine sedgeland	
MBE	(MBE) Eastern buttongrass moorland	
MBP	(MBP) Pure buttongrass moorland	
MBS	(MBS) Buttongrass moorland with emergent shrubs	EN
MBS	(MBS) Buttongrass moorland with emergent shrubs	
MBU	(MBU) Buttongrass moorland (undifferentiated)	
MBW	(MBW) Western buttongrass moorland	
MDS	(MDS) Subalpine Diplarrena latifolia rushland	
MGH	(MGH) Highland grassy sedgeland	
MRR	(MRR) Restionaceae rushland	
NAD	(NAD) Acacia dealbata forest	
NAR	(NAR) Acacia melanoxylon forest on rises	
NLE	(NLE) Leptospermum forest	
OAQ	(OAQ) Water, sea	
OSM	(OSM) Sand, mud	
RFE	(RFE) Rainforest fernland	
RKP	(RKP) Athrotaxis selaginoides rainforest	
RML	(RML) Nothofagus - Leptospermum short rainforest	
RMS	(RMS) Nothofagus - Phyllocladus short rainforest	
RMT	(RMT) Nothofagus - Atherosperma rainforest	
RMU	(RMU) Nothofagus rainforest (undifferentiated)	
RSH	(RSH) Highland low rainforest and scrub	
SBR	(SBR) Broad-leaf scrub	
SHS	(SHS) Subalpine heathland	
SHW	(SHW) Wet heathland	
SLL	(SLL) Leptospermum lanigerum scrub	
SLS	(SLS) Leptospermum scoparium heathland and scrub	
SMM	(SMM) Melaleuca squamea heathland	
SRF	(SRF) Leptospermum with rainforest scrub	
SSW	(SSW) Western subalpine scrub	
SWW	(SWW) Western wet scrub	
WDB	(WDB) Eucalyptus delegatensis forest with broad-leaf shrubs	
WDL	(WDL) Eucalyptus delegatensis forest over Leptospermum	
WDR	(WDR) Eucalyptus delegatensis forest over rainforest	
WDU	(WDU) Eucalyptus delegatensis wet forest (undifferentiated)	
WNL	(WNL) Eucalyptus nitida forest over Leptospermum	
WNR	(WNR) Eucalyptus nitida forest over rainforest	
WSU	(WSU) Eucalyptus subcrenulata forest and woodland	

For more information contact: Coordinator, Tasmanian Vegetation Monitoring and Mapping Program.

Telephone: (03) 6165 4320

Email: TVMMPsupport@dpiwve.tas.gov.au

Address: GPO Box 44, Hobart, Tasmania, Australia, 7000



379586, 5397539

Please note that some layers may not display at all requested map scales

Threatened Communities (TNVC 2014) within 1000 metres

Legend: Threatened Communities

- 1 - Alkaline pans
- 2 - Allocasuarina littoralis forest
- 3 - Athrotaxis cupressoides/Nothofagus gunnii short rainforest
- 4 - Athrotaxis cupressoides open woodland
- 5 - Athrotaxis cupressoides rainforest
- 6 - Athrotaxis selaginoides/Nothofagus gunni short rainforest
- 7 - Athrotaxis selaginoides rainforest
- 8 - Athrotaxis selaginoides subalpine scrub
- 9 - Banksia marginata wet scrub
- 10 - Banksia serrata woodland
- 11 - Callitris rhomboidea forest
- 13 - Cushion moorland
- 14 - Eucalyptus amygdalina forest and woodland on sandstone
- 15 - Eucalyptus amygdalina inland forest and woodland on cainozoic deposits
- 16 - Eucalyptus brookeriana wet forest
- 17 - Eucalyptus globulus dry forest and woodland
- 18 - Eucalyptus globulus King Island forest
- 19 - Eucalyptus morrisbyi forest and woodland
- 20 - Eucalyptus ovata forest and woodland
- 21 - Eucalyptus risdonii forest and woodland
- 22 - Eucalyptus tenuiramis forest and woodland on sediments
- 23 - Eucalyptus viminalis - Eucalyptus globulus coastal forest and woodland
- 24 - Eucalyptus viminalis Furneaux forest and woodland
- 25 - Eucalyptus viminalis wet forest
- 26 - Heathland on calcareous substrates
- 27 - Heathland scrub complex at Wingaroo
- 28 - Highland grassy sedge land
- 29 - Highland Poa grassland
- 30 - Melaleuca ericifolia swamp forest
- 31 - Melaleuca pustulata scrub
- 32 - Notelaea - Pomaderris - Beyeria forest
- 33 - Rainforest fernland
- 34 - Riparian scrub
- 35 - Seabird rookery complex
- 36 - Sphagnum peatland
- 36A - Spray zone coastal complex
- 37 - Subalpine Diplarrena latifolia rushland
- 38 - Subalpine Leptospermum nitidum woodland
- 39 - Wetlands

Legend: Cadastral Parcels



Threatened Communities (TNVC 2014) within 1000 metres

Scheduled Community Id	Scheduled Community Name
16	Eucalyptus brookeriana wet forest
28	Highland grassy sedgeland
29	Highland Poa grassland
33	Rainforest fernland
36	Sphagnum peatland
37	Subalpine Diplarrena latifolia rushland

For more information contact: Coordinator, Tasmanian Vegetation Monitoring and Mapping Program.

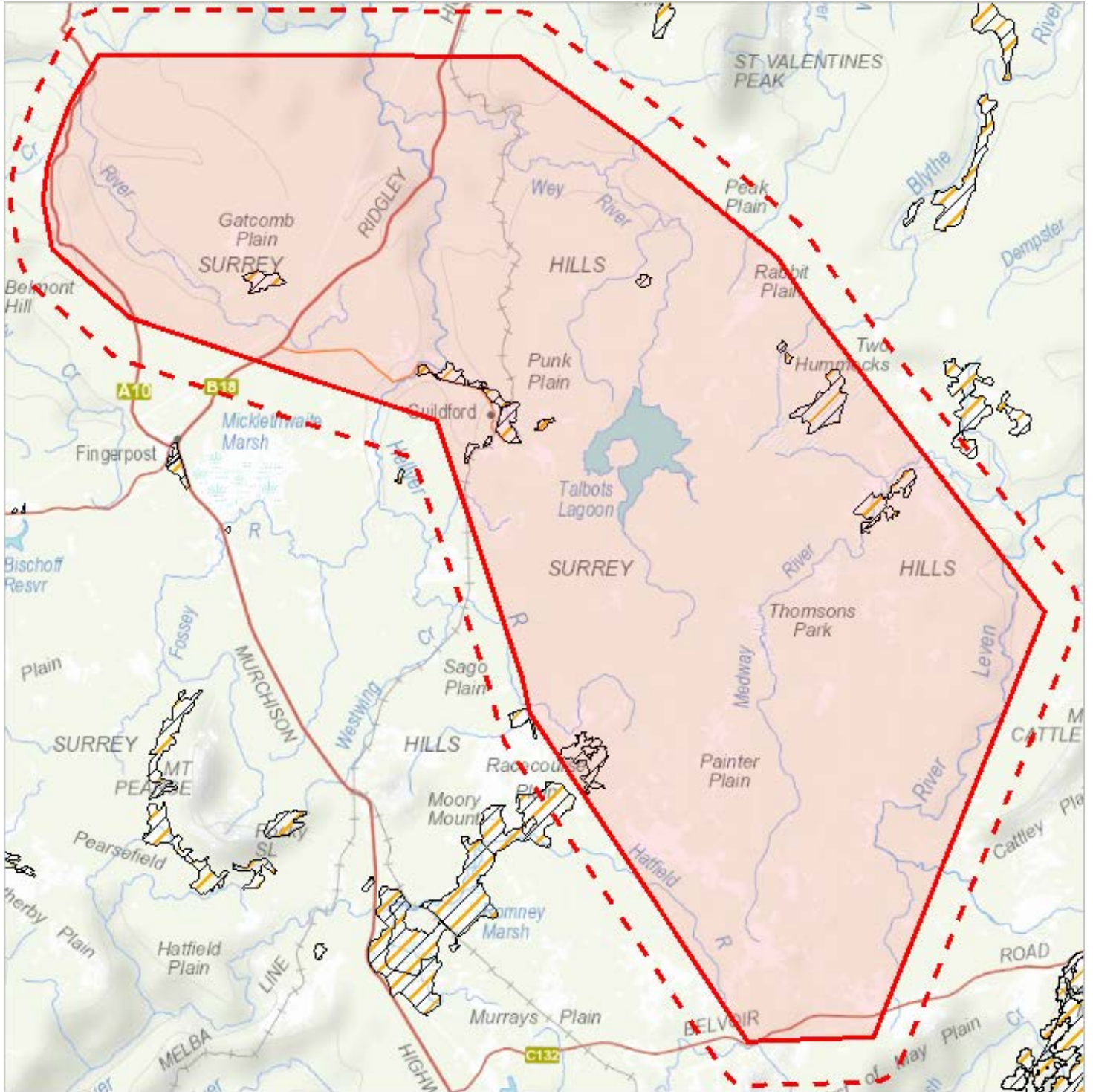
Telephone: (03) 6165 4320

Email: TVMMPsupport@dipwe.tas.gov.au

Address: GPO Box 44, Hobart, Tasmania, Australia, 7000

Fire History (All) within 1000 metres

404468, 5422586






379586, 5397539

Please note that some layers may not display at all requested map scales

Fire History (All) within 1000 metres

Legend: Fire History All

-  Bushfire-Unknown Category
-  Completed Planned Burn

-  Bushfire

Legend: Cadastral Parcels



Fire History (All) within 1000 metres

Incident Number	Fire Name	Ignition Date	Fire Type	Ignition Cause	Fire Area (HA)
0	Chilton-Guildford	10-Oct-2018	Planned Burn	Planned Burn	8.32796789
0	Dairymaid North	10-Oct-2018	Planned Burn	Planned Burn	6.10226133
0	Gatcomb South	16-Oct-2018	Planned Burn	Planned Burn	26.61810675
0	Twyford Creek	29-Oct-2018	Planned Burn	Planned Burn	5.6368536
233109	Painter Road	28-Oct-2015	Bushfire	Accidental	57.7571259
	Blackmarsh	03-May-2018	Planned Burn	Planned Burn	133.62036403
	Blythe Swamp BU1	09-Nov-2017	Planned Burn	Planned Burn	6.01644345
	Chilton-Guildford BU1	09-Nov-2017	Planned Burn	Planned Burn	30.67566629
	Chilton-Guildford BU3	09-Nov-2017	Planned Burn	Planned Burn	15.83701771
	Chilton-Guildford BU3	09-Nov-2017	Planned Burn	Planned Burn	17.64123682
	Grasstree Ridge	01-Mar-2000	Planned Burn	Planned Burn	80.25269857
	Racecourse Plain BU4	08-Nov-2017	Planned Burn	Planned Burn	18.06233599
	Redburn BU1	09-Nov-2017	Planned Burn	Planned Burn	6.82333225
	Romney Marsh BU4	09-Nov-2017	Planned Burn	Planned Burn	162.72768019
	Wattle Park	20-Mar-2007	Planned Burn	Planned Burn	56.96762952

For more information about Fire History, please contact the Manager Community Protection Planning, Tasmania Fire Service.

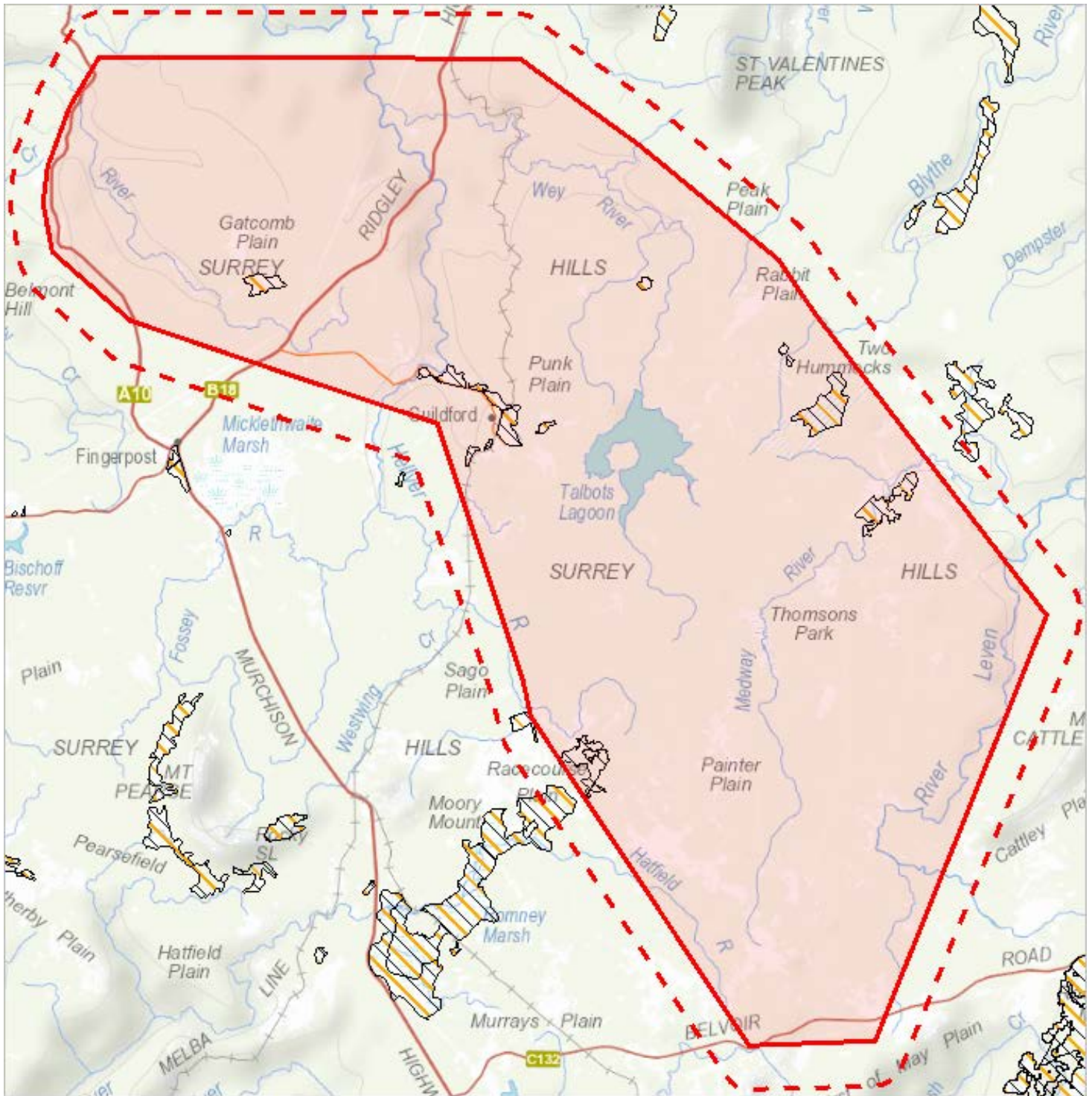
Telephone: 1800 000 699

Email: planning@fire.tas.gov.au

Address: cnr Argyle and Melville Streets, Hobart, Tasmania, Australia, 7000

Fire History (Last Burnt) within 1000 metres

404468, 5422586





379586, 5397539


Please note that some layers may not display at all requested map scales

Fire History (Last Burnt) within 1000 metres

Legend: Fire History Last

 Bushfire-Unknown category

 Completed Planned Burn

 Bushfire

Legend: Cadastral Parcels



Fire History (Last Burnt) within 1000 metres

Incident Number	Fire Name	Ignition Date	Fire Type	Ignition Cause	Fire Area (HA)
0	Chilton-Guildford	10-Oct-2018	Planned Burn	Planned Burn	8.32796789
0	Dairymaid North	10-Oct-2018	Planned Burn	Planned Burn	6.10226133
0	Gatcomb South	16-Oct-2018	Planned Burn	Planned Burn	26.61810675
0	Twylford Creek	29-Oct-2018	Planned Burn	Planned Burn	5.6368536
233109	Painter Road	28-Oct-2015	Bushfire	Accidental	57.7571259
	Blackmarsh	03-May-2018	Planned Burn	Planned Burn	133.62036403
	Blythe Swamp BU1	09-Nov-2017	Planned Burn	Planned Burn	6.01644345
	Chilton-Guildford BU1	09-Nov-2017	Planned Burn	Planned Burn	30.67566629
	Chilton-Guildford BU3	09-Nov-2017	Planned Burn	Planned Burn	15.83701771
	Chilton-Guildford BU3	09-Nov-2017	Planned Burn	Planned Burn	17.64123682
	Grasstree Ridge	01-Mar-2000	Planned Burn	Planned Burn	80.25269857
	Racecourse Plain BU4	08-Nov-2017	Planned Burn	Planned Burn	18.06233599
	Redburn BU1	09-Nov-2017	Planned Burn	Planned Burn	6.82333225
	Romney Marsh BU4	09-Nov-2017	Planned Burn	Planned Burn	162.72768019
	Wattle Park	20-Mar-2007	Planned Burn	Planned Burn	56.96762952

For more information about Fire History, please contact the Manager Community Protection Planning, Tasmania Fire Service.


























Telephone: 1800 000 699

Email: planning@fire.tas.gov.au

Address: cnr Argyle and Melville Streets, Hobart, Tasmania, Australia, 7000

Reserves within 1000 metres

Legend: Tasmanian Reserve Estate

-  Conservation Area
-  Conservation Area and Conservation Covenant (NCA)
-  Game Reserve
-  Historic Site
-  Indigenous Protected Area
-  National Park
-  Nature Reserve
-  Nature Recreation Area
-  Regional Reserve
-  State Reserve
-  Wellington Park
-  Public authority land within WHA
-  Future Potential Production Forest
-  Informal Reserve on Permanent Timber Production Zone Land or STT managed land
-  Informal Reserve on other public land
-  Conservation Covenant (NCA)
-  Private Nature Reserve and Conservation Covenant (NCA)
-  Private Sanctuary and Conservation Covenant (NCA)
-  Private Sanctuary
-  Private land within WHA
-  Management Agreement
-  Management Agreement and Stewardship Agreement
-  Stewardship Agreement
-  Part 5 Agreement (Meander Dam Offset)
-  Other Private Reserve

Legend: Cadastral Parcels



Reserves within 1000 metres

Name	Classification	Status	Area (HA)
Deep Gully Regional Reserve	Regional Reserve	Other Formal Reserve	3397.23844474
Hellyer Gorge State Reserve	State Reserve	Dedicated Formal Reserve	3036.76540904
Reynolds Falls Nature Recreation Area	Nature Recreation Area	Other Formal Reserve	13365.6422312
	Conservation Covenant (NCA)	Private Reserve (Perpetual)	4.42227788
	Conservation Covenant (NCA)	Private Reserve (Perpetual)	7.66378473
	Conservation Covenant (NCA)	Private Reserve (Perpetual)	8.5759613
	Conservation Covenant (NCA)	Private Reserve (Perpetual)	9.27866064
	Conservation Covenant (NCA)	Private Reserve (Perpetual)	13.78082602
	Conservation Covenant (NCA)	Private Reserve (Perpetual)	16.11146749
	Conservation Covenant (NCA)	Private Reserve (Perpetual)	32.26462904
	Conservation Covenant (NCA)	Private Reserve (Perpetual)	48.66228236
	Conservation Covenant (NCA)	Private Reserve (Perpetual)	59.32714784
	Conservation Covenant (NCA)	Private Reserve (Perpetual)	147.41197353
	Conservation Covenant (NCA)	Private Reserve (Perpetual)	575.48330642
	Conservation Covenant (NCA)	Private Reserve (Perpetual)	592.06464434
	Future Potential Production Forest	Informal Reserve	417.24776213
	Informal Reserve on Permanent Timber Production Zone Land or STT managed land	Informal Reserve	0.01108547
	Informal Reserve on Permanent Timber Production Zone Land or STT managed land	Informal Reserve	0.01115082
	Informal Reserve on Permanent Timber Production Zone Land or STT managed land	Informal Reserve	0.01596494
	Informal Reserve on Permanent Timber Production Zone Land or STT managed land	Informal Reserve	0.01728608
	Informal Reserve on Permanent Timber Production Zone Land or STT managed land	Informal Reserve	0.01746509
	Informal Reserve on Permanent Timber Production Zone Land or STT managed land	Informal Reserve	0.02010379
	Informal Reserve on Permanent Timber Production Zone Land or STT managed land	Informal Reserve	0.02456859
	Informal Reserve on Permanent Timber Production Zone Land or STT managed land	Informal Reserve	0.03514655
	Informal Reserve on Permanent Timber Production Zone Land or STT managed land	Informal Reserve	0.04360165
	Informal Reserve on Permanent Timber Production Zone Land or STT managed land	Informal Reserve	0.0758447
	Informal Reserve on Permanent Timber Production Zone Land or STT managed land	Informal Reserve	0.07986419
	Informal Reserve on Permanent Timber Production Zone Land or STT managed land	Informal Reserve	0.10728723
	Informal Reserve on Permanent Timber Production Zone Land or STT managed land	Informal Reserve	0.16505329
	Informal Reserve on other public land	Informal Reserve	23.83769921
	Management Agreement	Private Reserve (Variable Term)	0.35195588
	Management Agreement	Private Reserve (Variable Term)	0.994629700000001
	Management Agreement	Private Reserve (Variable Term)	1.1531516
	Management Agreement	Private Reserve (Variable Term)	1.55734275
	Management Agreement	Private Reserve (Variable Term)	1.66212789
	Management Agreement	Private Reserve (Variable Term)	1.89707178
	Management Agreement	Private Reserve (Variable Term)	1.97728908
	Management Agreement	Private Reserve (Variable Term)	2.44003592
	Management Agreement	Private Reserve (Variable Term)	2.4509637
	Management Agreement	Private Reserve (Variable Term)	2.48871883
	Management Agreement	Private Reserve (Variable Term)	2.5601326699999998
	Management Agreement	Private Reserve (Variable Term)	2.76743376

Reserves within 1000 metres

Name	Classification	Status	Area (HA)
	Management Agreement	Private Reserve (Variable Term)	2.77175408
	Management Agreement	Private Reserve (Variable Term)	3.02873388
	Management Agreement	Private Reserve (Variable Term)	3.24436208
	Management Agreement	Private Reserve (Variable Term)	3.24901125
	Management Agreement	Private Reserve (Variable Term)	3.26360079
	Management Agreement	Private Reserve (Variable Term)	3.35361743
	Management Agreement	Private Reserve (Variable Term)	3.37048835
	Management Agreement	Private Reserve (Variable Term)	3.44100979
	Management Agreement	Private Reserve (Variable Term)	3.96323597
	Management Agreement	Private Reserve (Variable Term)	4.24944037
	Management Agreement	Private Reserve (Variable Term)	4.27288384
	Management Agreement	Private Reserve (Variable Term)	4.66292232
	Management Agreement	Private Reserve (Variable Term)	4.71516003
	Management Agreement	Private Reserve (Variable Term)	5.22609906
	Management Agreement	Private Reserve (Variable Term)	5.30354599
	Management Agreement	Private Reserve (Variable Term)	5.47941563
	Management Agreement	Private Reserve (Variable Term)	5.88334026
	Management Agreement	Private Reserve (Variable Term)	6.42896623
	Management Agreement	Private Reserve (Variable Term)	6.8248669
	Management Agreement	Private Reserve (Variable Term)	6.9191999
	Management Agreement	Private Reserve (Variable Term)	7.10267009
	Management Agreement	Private Reserve (Variable Term)	7.27992852
	Management Agreement	Private Reserve (Variable Term)	8.35173975
	Management Agreement	Private Reserve (Variable Term)	9.41026265
	Management Agreement	Private Reserve (Variable Term)	9.71072709
	Management Agreement	Private Reserve (Variable Term)	9.91095239
	Management Agreement	Private Reserve (Variable Term)	9.99379863
	Management Agreement	Private Reserve (Variable Term)	10.82690348
	Management Agreement	Private Reserve (Variable Term)	12.9260863
	Management Agreement	Private Reserve (Variable Term)	14.86747207
	Management Agreement	Private Reserve (Variable Term)	14.98938635
	Management Agreement	Private Reserve (Variable Term)	16.60927943
	Management Agreement	Private Reserve (Variable Term)	18.11095586
	Management Agreement	Private Reserve (Variable Term)	19.57363145
	Management Agreement	Private Reserve (Variable Term)	22.49649196
	Management Agreement	Private Reserve (Variable Term)	24.60613745
	Management Agreement	Private Reserve (Variable Term)	25.04074709
	Management Agreement	Private Reserve (Variable Term)	25.28786866

Reserves within 1000 metres

Name	Classification	Status	Area (HA)
	Management Agreement	Private Reserve (Variable Term)	27.88191165
	Management Agreement	Private Reserve (Variable Term)	30.20053409
	Management Agreement	Private Reserve (Variable Term)	30.43308867
	Management Agreement	Private Reserve (Variable Term)	31.38868732
	Management Agreement	Private Reserve (Variable Term)	31.86283307
	Management Agreement	Private Reserve (Variable Term)	33.10600717
	Management Agreement	Private Reserve (Variable Term)	50.52380235
	Management Agreement	Private Reserve (Variable Term)	52.94324758
	Management Agreement	Private Reserve (Variable Term)	57.24621276
	Management Agreement	Private Reserve (Variable Term)	66.23418623
	Management Agreement	Private Reserve (Variable Term)	106.09822504
	Management Agreement	Private Reserve (Variable Term)	128.80818597
	Management Agreement	Private Reserve (Variable Term)	160.53572461
	Management Agreement	Private Reserve (Variable Term)	319.90967311
	Other Private Reserve	Private Reserve (Variable Term)	0.0084299
	Other Private Reserve	Private Reserve (Variable Term)	0.01042369000000001
	Other Private Reserve	Private Reserve (Variable Term)	0.01046155
	Other Private Reserve	Private Reserve (Variable Term)	0.01046819
	Other Private Reserve	Private Reserve (Variable Term)	0.01130177000000001
	Other Private Reserve	Private Reserve (Variable Term)	0.0119389
	Other Private Reserve	Private Reserve (Variable Term)	0.01244421
	Other Private Reserve	Private Reserve (Variable Term)	0.01276962
	Other Private Reserve	Private Reserve (Variable Term)	0.01340218
	Other Private Reserve	Private Reserve (Variable Term)	0.01472844
	Other Private Reserve	Private Reserve (Variable Term)	0.01476573
	Other Private Reserve	Private Reserve (Variable Term)	0.0154482
	Other Private Reserve	Private Reserve (Variable Term)	0.01559089
	Other Private Reserve	Private Reserve (Variable Term)	0.01638654
	Other Private Reserve	Private Reserve (Variable Term)	0.01649382
	Other Private Reserve	Private Reserve (Variable Term)	0.01692322
	Other Private Reserve	Private Reserve (Variable Term)	0.01849372
	Other Private Reserve	Private Reserve (Variable Term)	0.01859125
	Other Private Reserve	Private Reserve (Variable Term)	0.01910285
	Other Private Reserve	Private Reserve (Variable Term)	0.01912192
	Other Private Reserve	Private Reserve (Variable Term)	0.02061793
	Other Private Reserve	Private Reserve (Variable Term)	0.02314625
	Other Private Reserve	Private Reserve (Variable Term)	0.02369997
	Other Private Reserve	Private Reserve (Variable Term)	0.02376477

Reserves within 1000 metres

Name	Classification	Status	Area (HA)
	Other Private Reserve	Private Reserve (Variable Term)	0.02445186
	Other Private Reserve	Private Reserve (Variable Term)	0.02529684
	Other Private Reserve	Private Reserve (Variable Term)	0.02535262
	Other Private Reserve	Private Reserve (Variable Term)	0.02664209
	Other Private Reserve	Private Reserve (Variable Term)	0.02713488
	Other Private Reserve	Private Reserve (Variable Term)	0.0282782
	Other Private Reserve	Private Reserve (Variable Term)	0.02848704
	Other Private Reserve	Private Reserve (Variable Term)	0.02876193
	Other Private Reserve	Private Reserve (Variable Term)	0.02949713
	Other Private Reserve	Private Reserve (Variable Term)	0.02982238
	Other Private Reserve	Private Reserve (Variable Term)	0.03055422
	Other Private Reserve	Private Reserve (Variable Term)	0.03058695
	Other Private Reserve	Private Reserve (Variable Term)	0.03256685
	Other Private Reserve	Private Reserve (Variable Term)	0.03265702
	Other Private Reserve	Private Reserve (Variable Term)	0.033702670 000000004
	Other Private Reserve	Private Reserve (Variable Term)	0.03489784
	Other Private Reserve	Private Reserve (Variable Term)	0.03548488
	Other Private Reserve	Private Reserve (Variable Term)	0.03550383
	Other Private Reserve	Private Reserve (Variable Term)	0.03578589
	Other Private Reserve	Private Reserve (Variable Term)	0.03582732
	Other Private Reserve	Private Reserve (Variable Term)	0.03638527
	Other Private Reserve	Private Reserve (Variable Term)	0.03713044
	Other Private Reserve	Private Reserve (Variable Term)	0.03736448
	Other Private Reserve	Private Reserve (Variable Term)	0.03791226
	Other Private Reserve	Private Reserve (Variable Term)	0.03915612
	Other Private Reserve	Private Reserve (Variable Term)	0.04103857
	Other Private Reserve	Private Reserve (Variable Term)	0.04228421
	Other Private Reserve	Private Reserve (Variable Term)	0.04553057
	Other Private Reserve	Private Reserve (Variable Term)	0.04608446
	Other Private Reserve	Private Reserve (Variable Term)	0.04760587
	Other Private Reserve	Private Reserve (Variable Term)	0.04820563
	Other Private Reserve	Private Reserve (Variable Term)	0.04853094
	Other Private Reserve	Private Reserve (Variable Term)	0.048627500 000000004
	Other Private Reserve	Private Reserve (Variable Term)	0.05013215
	Other Private Reserve	Private Reserve (Variable Term)	0.05021921
	Other Private Reserve	Private Reserve (Variable Term)	0.05312289
	Other Private Reserve	Private Reserve (Variable Term)	0.05439136
	Other Private Reserve	Private Reserve (Variable Term)	0.056484320 000000005

Reserves within 1000 metres

Name	Classification	Status	Area (HA)
	Other Private Reserve	Private Reserve (Variable Term)	0.0592555
	Other Private Reserve	Private Reserve (Variable Term)	0.06022934
	Other Private Reserve	Private Reserve (Variable Term)	0.06205303
	Other Private Reserve	Private Reserve (Variable Term)	0.06350075
	Other Private Reserve	Private Reserve (Variable Term)	0.06368462
	Other Private Reserve	Private Reserve (Variable Term)	0.06617684
	Other Private Reserve	Private Reserve (Variable Term)	0.06716625
	Other Private Reserve	Private Reserve (Variable Term)	0.06945562
	Other Private Reserve	Private Reserve (Variable Term)	0.06961092
	Other Private Reserve	Private Reserve (Variable Term)	0.07005329
	Other Private Reserve	Private Reserve (Variable Term)	0.07102084
	Other Private Reserve	Private Reserve (Variable Term)	0.071904820 00000001
	Other Private Reserve	Private Reserve (Variable Term)	0.07201844
	Other Private Reserve	Private Reserve (Variable Term)	0.07265552
	Other Private Reserve	Private Reserve (Variable Term)	0.07590787
	Other Private Reserve	Private Reserve (Variable Term)	0.07952866
	Other Private Reserve	Private Reserve (Variable Term)	0.08087947
	Other Private Reserve	Private Reserve (Variable Term)	0.08198104
	Other Private Reserve	Private Reserve (Variable Term)	0.08330971
	Other Private Reserve	Private Reserve (Variable Term)	0.083415730 00000001
	Other Private Reserve	Private Reserve (Variable Term)	0.08372432
	Other Private Reserve	Private Reserve (Variable Term)	0.08552441
	Other Private Reserve	Private Reserve (Variable Term)	0.0869786
	Other Private Reserve	Private Reserve (Variable Term)	0.08706443
	Other Private Reserve	Private Reserve (Variable Term)	0.08710906
	Other Private Reserve	Private Reserve (Variable Term)	0.09052026
	Other Private Reserve	Private Reserve (Variable Term)	0.09057456
	Other Private Reserve	Private Reserve (Variable Term)	0.091991360 00000001
	Other Private Reserve	Private Reserve (Variable Term)	0.09285124
	Other Private Reserve	Private Reserve (Variable Term)	0.09362212
	Other Private Reserve	Private Reserve (Variable Term)	0.0951809
	Other Private Reserve	Private Reserve (Variable Term)	0.09538152
	Other Private Reserve	Private Reserve (Variable Term)	0.10044742
	Other Private Reserve	Private Reserve (Variable Term)	0.10147504
	Other Private Reserve	Private Reserve (Variable Term)	0.10189011
	Other Private Reserve	Private Reserve (Variable Term)	0.10267946
	Other Private Reserve	Private Reserve (Variable Term)	0.10506701
	Other Private Reserve	Private Reserve (Variable Term)	0.10587417

Reserves within 1000 metres

Name	Classification	Status	Area (HA)
	Other Private Reserve	Private Reserve (Variable Term)	0.1079357
	Other Private Reserve	Private Reserve (Variable Term)	0.10870629
	Other Private Reserve	Private Reserve (Variable Term)	0.10950109
	Other Private Reserve	Private Reserve (Variable Term)	0.11058071
	Other Private Reserve	Private Reserve (Variable Term)	0.11461064
	Other Private Reserve	Private Reserve (Variable Term)	0.11487534
	Other Private Reserve	Private Reserve (Variable Term)	0.11606471
	Other Private Reserve	Private Reserve (Variable Term)	0.11611892
	Other Private Reserve	Private Reserve (Variable Term)	0.1184567
	Other Private Reserve	Private Reserve (Variable Term)	0.11858505
	Other Private Reserve	Private Reserve (Variable Term)	0.12102092
	Other Private Reserve	Private Reserve (Variable Term)	0.12254796
	Other Private Reserve	Private Reserve (Variable Term)	0.12294859
	Other Private Reserve	Private Reserve (Variable Term)	0.12377753
	Other Private Reserve	Private Reserve (Variable Term)	0.1281238
	Other Private Reserve	Private Reserve (Variable Term)	0.12850935
	Other Private Reserve	Private Reserve (Variable Term)	0.12863826
	Other Private Reserve	Private Reserve (Variable Term)	0.12911629
	Other Private Reserve	Private Reserve (Variable Term)	0.13065905
	Other Private Reserve	Private Reserve (Variable Term)	0.13298015
	Other Private Reserve	Private Reserve (Variable Term)	0.13404324
	Other Private Reserve	Private Reserve (Variable Term)	0.13470025
	Other Private Reserve	Private Reserve (Variable Term)	0.13495976
	Other Private Reserve	Private Reserve (Variable Term)	0.13592814
	Other Private Reserve	Private Reserve (Variable Term)	0.13809856
	Other Private Reserve	Private Reserve (Variable Term)	0.138135250 00000001
	Other Private Reserve	Private Reserve (Variable Term)	0.14152288
	Other Private Reserve	Private Reserve (Variable Term)	0.14183579
	Other Private Reserve	Private Reserve (Variable Term)	0.14247634
	Other Private Reserve	Private Reserve (Variable Term)	0.144037440 00000002
	Other Private Reserve	Private Reserve (Variable Term)	0.14623571
	Other Private Reserve	Private Reserve (Variable Term)	0.14740979
	Other Private Reserve	Private Reserve (Variable Term)	0.14816087
	Other Private Reserve	Private Reserve (Variable Term)	0.15018145
	Other Private Reserve	Private Reserve (Variable Term)	0.15130621
	Other Private Reserve	Private Reserve (Variable Term)	0.154562560 00000002
	Other Private Reserve	Private Reserve (Variable Term)	0.15462465
	Other Private Reserve	Private Reserve (Variable Term)	0.15491808

Reserves within 1000 metres

Name	Classification	Status	Area (HA)
	Other Private Reserve	Private Reserve (Variable Term)	0.155377
	Other Private Reserve	Private Reserve (Variable Term)	0.15979942
	Other Private Reserve	Private Reserve (Variable Term)	0.16213321
	Other Private Reserve	Private Reserve (Variable Term)	0.16401514
	Other Private Reserve	Private Reserve (Variable Term)	0.16466861
	Other Private Reserve	Private Reserve (Variable Term)	0.16505378
	Other Private Reserve	Private Reserve (Variable Term)	0.16586838
	Other Private Reserve	Private Reserve (Variable Term)	0.16771478
	Other Private Reserve	Private Reserve (Variable Term)	0.1680563600000002
	Other Private Reserve	Private Reserve (Variable Term)	0.17034018
	Other Private Reserve	Private Reserve (Variable Term)	0.17036528
	Other Private Reserve	Private Reserve (Variable Term)	0.171065
	Other Private Reserve	Private Reserve (Variable Term)	0.17241198
	Other Private Reserve	Private Reserve (Variable Term)	0.17281868
	Other Private Reserve	Private Reserve (Variable Term)	0.1752969300000002
	Other Private Reserve	Private Reserve (Variable Term)	0.1769338300000001
	Other Private Reserve	Private Reserve (Variable Term)	0.17723054
	Other Private Reserve	Private Reserve (Variable Term)	0.17897581
	Other Private Reserve	Private Reserve (Variable Term)	0.18062187
	Other Private Reserve	Private Reserve (Variable Term)	0.18145974
	Other Private Reserve	Private Reserve (Variable Term)	0.1831654900000001
	Other Private Reserve	Private Reserve (Variable Term)	0.1842601
	Other Private Reserve	Private Reserve (Variable Term)	0.18510762
	Other Private Reserve	Private Reserve (Variable Term)	0.1865480600000002
	Other Private Reserve	Private Reserve (Variable Term)	0.18681853
	Other Private Reserve	Private Reserve (Variable Term)	0.18909456
	Other Private Reserve	Private Reserve (Variable Term)	0.1937678000000002
	Other Private Reserve	Private Reserve (Variable Term)	0.19583556
	Other Private Reserve	Private Reserve (Variable Term)	0.19595285
	Other Private Reserve	Private Reserve (Variable Term)	0.19692069
	Other Private Reserve	Private Reserve (Variable Term)	0.20125253
	Other Private Reserve	Private Reserve (Variable Term)	0.20368473
	Other Private Reserve	Private Reserve (Variable Term)	0.2046840300000002
	Other Private Reserve	Private Reserve (Variable Term)	0.20549946
	Other Private Reserve	Private Reserve (Variable Term)	0.20569246
	Other Private Reserve	Private Reserve (Variable Term)	0.2075042
	Other Private Reserve	Private Reserve (Variable Term)	0.2080362800000002
	Other Private Reserve	Private Reserve (Variable Term)	0.21004264

Reserves within 1000 metres

Name	Classification	Status	Area (HA)
	Other Private Reserve	Private Reserve (Variable Term)	0.21287186
	Other Private Reserve	Private Reserve (Variable Term)	0.21557923
	Other Private Reserve	Private Reserve (Variable Term)	0.21969839
	Other Private Reserve	Private Reserve (Variable Term)	0.22021318
	Other Private Reserve	Private Reserve (Variable Term)	0.22028954
	Other Private Reserve	Private Reserve (Variable Term)	0.22137181
	Other Private Reserve	Private Reserve (Variable Term)	0.22253901
	Other Private Reserve	Private Reserve (Variable Term)	0.22674668
	Other Private Reserve	Private Reserve (Variable Term)	0.2285889
	Other Private Reserve	Private Reserve (Variable Term)	0.23275267
	Other Private Reserve	Private Reserve (Variable Term)	0.234287540 00000002
	Other Private Reserve	Private Reserve (Variable Term)	0.23796422
	Other Private Reserve	Private Reserve (Variable Term)	0.24062121
	Other Private Reserve	Private Reserve (Variable Term)	0.2454231
	Other Private Reserve	Private Reserve (Variable Term)	0.24809089
	Other Private Reserve	Private Reserve (Variable Term)	0.248179830 00000002
	Other Private Reserve	Private Reserve (Variable Term)	0.24884501
	Other Private Reserve	Private Reserve (Variable Term)	0.252648120 00000003
	Other Private Reserve	Private Reserve (Variable Term)	0.25268365
	Other Private Reserve	Private Reserve (Variable Term)	0.25559082
	Other Private Reserve	Private Reserve (Variable Term)	0.25738448
	Other Private Reserve	Private Reserve (Variable Term)	0.263509770 00000003
	Other Private Reserve	Private Reserve (Variable Term)	0.264267740 00000003
	Other Private Reserve	Private Reserve (Variable Term)	0.26626665
	Other Private Reserve	Private Reserve (Variable Term)	0.26705463
	Other Private Reserve	Private Reserve (Variable Term)	0.27335963
	Other Private Reserve	Private Reserve (Variable Term)	0.27403008
	Other Private Reserve	Private Reserve (Variable Term)	0.27467535
	Other Private Reserve	Private Reserve (Variable Term)	0.277707860 00000003
	Other Private Reserve	Private Reserve (Variable Term)	0.28180844
	Other Private Reserve	Private Reserve (Variable Term)	0.28539057
	Other Private Reserve	Private Reserve (Variable Term)	0.285715570 00000003
	Other Private Reserve	Private Reserve (Variable Term)	0.28927958
	Other Private Reserve	Private Reserve (Variable Term)	0.2904797
	Other Private Reserve	Private Reserve (Variable Term)	0.29115529
	Other Private Reserve	Private Reserve (Variable Term)	0.29376418
	Other Private Reserve	Private Reserve (Variable Term)	0.29387729
	Other Private Reserve	Private Reserve (Variable Term)	0.29484786

Reserves within 1000 metres

Name	Classification	Status	Area (HA)
	Other Private Reserve	Private Reserve (Variable Term)	0.29549223
	Other Private Reserve	Private Reserve (Variable Term)	0.29818588
	Other Private Reserve	Private Reserve (Variable Term)	0.29901783
	Other Private Reserve	Private Reserve (Variable Term)	0.30455167
	Other Private Reserve	Private Reserve (Variable Term)	0.30596331
	Other Private Reserve	Private Reserve (Variable Term)	0.30623686
	Other Private Reserve	Private Reserve (Variable Term)	0.30739828
	Other Private Reserve	Private Reserve (Variable Term)	0.31643611
	Other Private Reserve	Private Reserve (Variable Term)	0.32055236
	Other Private Reserve	Private Reserve (Variable Term)	0.32566549
	Other Private Reserve	Private Reserve (Variable Term)	0.32756818
	Other Private Reserve	Private Reserve (Variable Term)	0.32843684
	Other Private Reserve	Private Reserve (Variable Term)	0.32852546
	Other Private Reserve	Private Reserve (Variable Term)	0.32987707
	Other Private Reserve	Private Reserve (Variable Term)	0.33121721
	Other Private Reserve	Private Reserve (Variable Term)	0.33296028
	Other Private Reserve	Private Reserve (Variable Term)	0.33434806
	Other Private Reserve	Private Reserve (Variable Term)	0.33707484
	Other Private Reserve	Private Reserve (Variable Term)	0.34021497
	Other Private Reserve	Private Reserve (Variable Term)	0.3422334900000003
	Other Private Reserve	Private Reserve (Variable Term)	0.3440666400000003
	Other Private Reserve	Private Reserve (Variable Term)	0.34604555
	Other Private Reserve	Private Reserve (Variable Term)	0.3560490600000003
	Other Private Reserve	Private Reserve (Variable Term)	0.35902935
	Other Private Reserve	Private Reserve (Variable Term)	0.3629714
	Other Private Reserve	Private Reserve (Variable Term)	0.36495408
	Other Private Reserve	Private Reserve (Variable Term)	0.36969671
	Other Private Reserve	Private Reserve (Variable Term)	0.37424085
	Other Private Reserve	Private Reserve (Variable Term)	0.38109498
	Other Private Reserve	Private Reserve (Variable Term)	0.3821779999999996
	Other Private Reserve	Private Reserve (Variable Term)	0.38926495
	Other Private Reserve	Private Reserve (Variable Term)	0.3894991200000003
	Other Private Reserve	Private Reserve (Variable Term)	0.39001596
	Other Private Reserve	Private Reserve (Variable Term)	0.3916680800000003
	Other Private Reserve	Private Reserve (Variable Term)	0.39336626
	Other Private Reserve	Private Reserve (Variable Term)	0.41916255
	Other Private Reserve	Private Reserve (Variable Term)	0.42653066
	Other Private Reserve	Private Reserve (Variable Term)	0.43826217

Reserves within 1000 metres

Name	Classification	Status	Area (HA)
	Other Private Reserve	Private Reserve (Variable Term)	0.4409028100000003
	Other Private Reserve	Private Reserve (Variable Term)	0.45187853
	Other Private Reserve	Private Reserve (Variable Term)	0.45484669
	Other Private Reserve	Private Reserve (Variable Term)	0.45509376
	Other Private Reserve	Private Reserve (Variable Term)	0.4646313
	Other Private Reserve	Private Reserve (Variable Term)	0.46608313
	Other Private Reserve	Private Reserve (Variable Term)	0.47163782
	Other Private Reserve	Private Reserve (Variable Term)	0.47877575
	Other Private Reserve	Private Reserve (Variable Term)	0.4798396000000003
	Other Private Reserve	Private Reserve (Variable Term)	0.48541644
	Other Private Reserve	Private Reserve (Variable Term)	0.48800799
	Other Private Reserve	Private Reserve (Variable Term)	0.48806306
	Other Private Reserve	Private Reserve (Variable Term)	0.50215895
	Other Private Reserve	Private Reserve (Variable Term)	0.51024845
	Other Private Reserve	Private Reserve (Variable Term)	0.5108281100000001
	Other Private Reserve	Private Reserve (Variable Term)	0.51593678
	Other Private Reserve	Private Reserve (Variable Term)	0.52596259
	Other Private Reserve	Private Reserve (Variable Term)	0.52877489
	Other Private Reserve	Private Reserve (Variable Term)	0.52985562
	Other Private Reserve	Private Reserve (Variable Term)	0.53457824
	Other Private Reserve	Private Reserve (Variable Term)	0.53878173
	Other Private Reserve	Private Reserve (Variable Term)	0.53935615
	Other Private Reserve	Private Reserve (Variable Term)	0.54029418
	Other Private Reserve	Private Reserve (Variable Term)	0.54107349
	Other Private Reserve	Private Reserve (Variable Term)	0.5428145600000001
	Other Private Reserve	Private Reserve (Variable Term)	0.54382935
	Other Private Reserve	Private Reserve (Variable Term)	0.54662018
	Other Private Reserve	Private Reserve (Variable Term)	0.5482082
	Other Private Reserve	Private Reserve (Variable Term)	0.5573503
	Other Private Reserve	Private Reserve (Variable Term)	0.55794535
	Other Private Reserve	Private Reserve (Variable Term)	0.56454452
	Other Private Reserve	Private Reserve (Variable Term)	0.5663876800000001
	Other Private Reserve	Private Reserve (Variable Term)	0.57351605
	Other Private Reserve	Private Reserve (Variable Term)	0.57484928
	Other Private Reserve	Private Reserve (Variable Term)	0.57735499
	Other Private Reserve	Private Reserve (Variable Term)	0.58394987
	Other Private Reserve	Private Reserve (Variable Term)	0.58550026
	Other Private Reserve	Private Reserve (Variable Term)	0.58893648

Reserves within 1000 metres

Name	Classification	Status	Area (HA)
	Other Private Reserve	Private Reserve (Variable Term)	0.60647968
	Other Private Reserve	Private Reserve (Variable Term)	0.61976915
	Other Private Reserve	Private Reserve (Variable Term)	0.62713895
	Other Private Reserve	Private Reserve (Variable Term)	0.62894809
	Other Private Reserve	Private Reserve (Variable Term)	0.63568624
	Other Private Reserve	Private Reserve (Variable Term)	0.63597953
	Other Private Reserve	Private Reserve (Variable Term)	0.64333613
	Other Private Reserve	Private Reserve (Variable Term)	0.646868520000001
	Other Private Reserve	Private Reserve (Variable Term)	0.65639887
	Other Private Reserve	Private Reserve (Variable Term)	0.66649961
	Other Private Reserve	Private Reserve (Variable Term)	0.6728956
	Other Private Reserve	Private Reserve (Variable Term)	0.681183900000001
	Other Private Reserve	Private Reserve (Variable Term)	0.68176973
	Other Private Reserve	Private Reserve (Variable Term)	0.68484372
	Other Private Reserve	Private Reserve (Variable Term)	0.69146274
	Other Private Reserve	Private Reserve (Variable Term)	0.69890421
	Other Private Reserve	Private Reserve (Variable Term)	0.70907664
	Other Private Reserve	Private Reserve (Variable Term)	0.711248810000001
	Other Private Reserve	Private Reserve (Variable Term)	0.71965744
	Other Private Reserve	Private Reserve (Variable Term)	0.72070299
	Other Private Reserve	Private Reserve (Variable Term)	0.72252333
	Other Private Reserve	Private Reserve (Variable Term)	0.72355588
	Other Private Reserve	Private Reserve (Variable Term)	0.72936799
	Other Private Reserve	Private Reserve (Variable Term)	0.73160937
	Other Private Reserve	Private Reserve (Variable Term)	0.73735419
	Other Private Reserve	Private Reserve (Variable Term)	0.75020748
	Other Private Reserve	Private Reserve (Variable Term)	0.75022498
	Other Private Reserve	Private Reserve (Variable Term)	0.75087201
	Other Private Reserve	Private Reserve (Variable Term)	0.75712247
	Other Private Reserve	Private Reserve (Variable Term)	0.76625024
	Other Private Reserve	Private Reserve (Variable Term)	0.78165831
	Other Private Reserve	Private Reserve (Variable Term)	0.787571870000001
	Other Private Reserve	Private Reserve (Variable Term)	0.79695399
	Other Private Reserve	Private Reserve (Variable Term)	0.80782579
	Other Private Reserve	Private Reserve (Variable Term)	0.81546206
	Other Private Reserve	Private Reserve (Variable Term)	0.82378792
	Other Private Reserve	Private Reserve (Variable Term)	0.82381373
	Other Private Reserve	Private Reserve (Variable Term)	0.82974297

Reserves within 1000 metres

Name	Classification	Status	Area (HA)
	Other Private Reserve	Private Reserve (Variable Term)	0.8331526100000001
	Other Private Reserve	Private Reserve (Variable Term)	0.83445596
	Other Private Reserve	Private Reserve (Variable Term)	0.83550311
	Other Private Reserve	Private Reserve (Variable Term)	0.83663999
	Other Private Reserve	Private Reserve (Variable Term)	0.83668601
	Other Private Reserve	Private Reserve (Variable Term)	0.8386532
	Other Private Reserve	Private Reserve (Variable Term)	0.8420944300000001
	Other Private Reserve	Private Reserve (Variable Term)	0.84223899
	Other Private Reserve	Private Reserve (Variable Term)	0.8551986500000001
	Other Private Reserve	Private Reserve (Variable Term)	0.8661799800000001
	Other Private Reserve	Private Reserve (Variable Term)	0.86777873
	Other Private Reserve	Private Reserve (Variable Term)	0.8696136
	Other Private Reserve	Private Reserve (Variable Term)	0.87380516
	Other Private Reserve	Private Reserve (Variable Term)	0.8930185
	Other Private Reserve	Private Reserve (Variable Term)	0.9112018000000001
	Other Private Reserve	Private Reserve (Variable Term)	0.9194956
	Other Private Reserve	Private Reserve (Variable Term)	0.92108755
	Other Private Reserve	Private Reserve (Variable Term)	0.92196752
	Other Private Reserve	Private Reserve (Variable Term)	0.9222772
	Other Private Reserve	Private Reserve (Variable Term)	0.92708676
	Other Private Reserve	Private Reserve (Variable Term)	0.94196463
	Other Private Reserve	Private Reserve (Variable Term)	0.94824832
	Other Private Reserve	Private Reserve (Variable Term)	0.9518880200000001
	Other Private Reserve	Private Reserve (Variable Term)	0.95666728
	Other Private Reserve	Private Reserve (Variable Term)	0.99246048
	Other Private Reserve	Private Reserve (Variable Term)	0.99973533
	Other Private Reserve	Private Reserve (Variable Term)	1.00476439
	Other Private Reserve	Private Reserve (Variable Term)	1.04301051
	Other Private Reserve	Private Reserve (Variable Term)	1.05425861
	Other Private Reserve	Private Reserve (Variable Term)	1.05988391
	Other Private Reserve	Private Reserve (Variable Term)	1.06590446
	Other Private Reserve	Private Reserve (Variable Term)	1.07216689
	Other Private Reserve	Private Reserve (Variable Term)	1.11717907
	Other Private Reserve	Private Reserve (Variable Term)	1.1245267700000001
	Other Private Reserve	Private Reserve (Variable Term)	1.13252019
	Other Private Reserve	Private Reserve (Variable Term)	1.14427527
	Other Private Reserve	Private Reserve (Variable Term)	1.14483383
	Other Private Reserve	Private Reserve (Variable Term)	1.15151288

Reserves within 1000 metres

Name	Classification	Status	Area (HA)
	Other Private Reserve	Private Reserve (Variable Term)	1.19907901
	Other Private Reserve	Private Reserve (Variable Term)	1.20059989
	Other Private Reserve	Private Reserve (Variable Term)	1.20286321
	Other Private Reserve	Private Reserve (Variable Term)	1.20992407
	Other Private Reserve	Private Reserve (Variable Term)	1.21196962
	Other Private Reserve	Private Reserve (Variable Term)	1.21678423
	Other Private Reserve	Private Reserve (Variable Term)	1.21768289
	Other Private Reserve	Private Reserve (Variable Term)	1.22395855
	Other Private Reserve	Private Reserve (Variable Term)	1.22944913
	Other Private Reserve	Private Reserve (Variable Term)	1.23201808
	Other Private Reserve	Private Reserve (Variable Term)	1.23788308
	Other Private Reserve	Private Reserve (Variable Term)	1.23868673
	Other Private Reserve	Private Reserve (Variable Term)	1.24471554
	Other Private Reserve	Private Reserve (Variable Term)	1.276131550 0000001
	Other Private Reserve	Private Reserve (Variable Term)	1.308006090 0000001
	Other Private Reserve	Private Reserve (Variable Term)	1.31230169
	Other Private Reserve	Private Reserve (Variable Term)	1.31340169
	Other Private Reserve	Private Reserve (Variable Term)	1.32419832
	Other Private Reserve	Private Reserve (Variable Term)	1.34631117
	Other Private Reserve	Private Reserve (Variable Term)	1.34695228
	Other Private Reserve	Private Reserve (Variable Term)	1.36459986
	Other Private Reserve	Private Reserve (Variable Term)	1.38816847
	Other Private Reserve	Private Reserve (Variable Term)	1.40339074
	Other Private Reserve	Private Reserve (Variable Term)	1.41065445
	Other Private Reserve	Private Reserve (Variable Term)	1.41496727
	Other Private Reserve	Private Reserve (Variable Term)	1.42231238
	Other Private Reserve	Private Reserve (Variable Term)	1.43481706
	Other Private Reserve	Private Reserve (Variable Term)	1.46053382
	Other Private Reserve	Private Reserve (Variable Term)	1.52618906
	Other Private Reserve	Private Reserve (Variable Term)	1.5449669
	Other Private Reserve	Private Reserve (Variable Term)	1.62406226
	Other Private Reserve	Private Reserve (Variable Term)	1.64446581
	Other Private Reserve	Private Reserve (Variable Term)	1.64665382
	Other Private Reserve	Private Reserve (Variable Term)	1.65851361
	Other Private Reserve	Private Reserve (Variable Term)	1.67137978
	Other Private Reserve	Private Reserve (Variable Term)	1.67195368
	Other Private Reserve	Private Reserve (Variable Term)	1.680637400 0000002
	Other Private Reserve	Private Reserve (Variable Term)	1.689016130 0000002

Reserves within 1000 metres

Name	Classification	Status	Area (HA)
	Other Private Reserve	Private Reserve (Variable Term)	1.70176042
	Other Private Reserve	Private Reserve (Variable Term)	1.72836492
	Other Private Reserve	Private Reserve (Variable Term)	1.77911648
	Other Private Reserve	Private Reserve (Variable Term)	1.813181370 0000001
	Other Private Reserve	Private Reserve (Variable Term)	1.81383549
	Other Private Reserve	Private Reserve (Variable Term)	1.82572588
	Other Private Reserve	Private Reserve (Variable Term)	1.85073169
	Other Private Reserve	Private Reserve (Variable Term)	1.883116230 0000002
	Other Private Reserve	Private Reserve (Variable Term)	1.89626863
	Other Private Reserve	Private Reserve (Variable Term)	1.90749644
	Other Private Reserve	Private Reserve (Variable Term)	1.91832114
	Other Private Reserve	Private Reserve (Variable Term)	1.91862917
	Other Private Reserve	Private Reserve (Variable Term)	1.96829595
	Other Private Reserve	Private Reserve (Variable Term)	1.972951290 0000001
	Other Private Reserve	Private Reserve (Variable Term)	1.979464210 0000002
	Other Private Reserve	Private Reserve (Variable Term)	2.01394496
	Other Private Reserve	Private Reserve (Variable Term)	2.01533887
	Other Private Reserve	Private Reserve (Variable Term)	2.0681643
	Other Private Reserve	Private Reserve (Variable Term)	2.07309044
	Other Private Reserve	Private Reserve (Variable Term)	2.08736248
	Other Private Reserve	Private Reserve (Variable Term)	2.10273545
	Other Private Reserve	Private Reserve (Variable Term)	2.11124674
	Other Private Reserve	Private Reserve (Variable Term)	2.15182419
	Other Private Reserve	Private Reserve (Variable Term)	2.17111431
	Other Private Reserve	Private Reserve (Variable Term)	2.17127635
	Other Private Reserve	Private Reserve (Variable Term)	2.18643546
	Other Private Reserve	Private Reserve (Variable Term)	2.21433003
	Other Private Reserve	Private Reserve (Variable Term)	2.29131089
	Other Private Reserve	Private Reserve (Variable Term)	2.40907333
	Other Private Reserve	Private Reserve (Variable Term)	2.40926229
	Other Private Reserve	Private Reserve (Variable Term)	2.41213452
	Other Private Reserve	Private Reserve (Variable Term)	2.428541339 9999998
	Other Private Reserve	Private Reserve (Variable Term)	2.45443871
	Other Private Reserve	Private Reserve (Variable Term)	2.45619294
	Other Private Reserve	Private Reserve (Variable Term)	2.45656656
	Other Private Reserve	Private Reserve (Variable Term)	2.48290402
	Other Private Reserve	Private Reserve (Variable Term)	2.48815682
	Other Private Reserve	Private Reserve (Variable Term)	2.50702918

Reserves within 1000 metres

Name	Classification	Status	Area (HA)
	Other Private Reserve	Private Reserve (Variable Term)	2.50958513
	Other Private Reserve	Private Reserve (Variable Term)	2.53485982
	Other Private Reserve	Private Reserve (Variable Term)	2.54771272
	Other Private Reserve	Private Reserve (Variable Term)	2.56135665
	Other Private Reserve	Private Reserve (Variable Term)	2.58575373
	Other Private Reserve	Private Reserve (Variable Term)	2.62320335
	Other Private Reserve	Private Reserve (Variable Term)	2.62619779
	Other Private Reserve	Private Reserve (Variable Term)	2.64142169
	Other Private Reserve	Private Reserve (Variable Term)	2.73482788
	Other Private Reserve	Private Reserve (Variable Term)	2.74036799
	Other Private Reserve	Private Reserve (Variable Term)	2.77641913
	Other Private Reserve	Private Reserve (Variable Term)	2.84567804
	Other Private Reserve	Private Reserve (Variable Term)	3.05116199
	Other Private Reserve	Private Reserve (Variable Term)	3.11270789
	Other Private Reserve	Private Reserve (Variable Term)	3.11372169
	Other Private Reserve	Private Reserve (Variable Term)	3.131920700 0000002
	Other Private Reserve	Private Reserve (Variable Term)	3.14033336
	Other Private Reserve	Private Reserve (Variable Term)	3.18447882
	Other Private Reserve	Private Reserve (Variable Term)	3.21925994
	Other Private Reserve	Private Reserve (Variable Term)	3.24460096
	Other Private Reserve	Private Reserve (Variable Term)	3.28204635
	Other Private Reserve	Private Reserve (Variable Term)	3.28354772
	Other Private Reserve	Private Reserve (Variable Term)	3.36252657
	Other Private Reserve	Private Reserve (Variable Term)	3.42323006
	Other Private Reserve	Private Reserve (Variable Term)	3.45107394
	Other Private Reserve	Private Reserve (Variable Term)	3.45623328
	Other Private Reserve	Private Reserve (Variable Term)	3.55916047
	Other Private Reserve	Private Reserve (Variable Term)	3.56150424
	Other Private Reserve	Private Reserve (Variable Term)	3.61615867
	Other Private Reserve	Private Reserve (Variable Term)	3.66582507
	Other Private Reserve	Private Reserve (Variable Term)	3.71877999
	Other Private Reserve	Private Reserve (Variable Term)	3.83313706
	Other Private Reserve	Private Reserve (Variable Term)	3.83937047
	Other Private Reserve	Private Reserve (Variable Term)	3.903802879 9999998
	Other Private Reserve	Private Reserve (Variable Term)	4.07328553
	Other Private Reserve	Private Reserve (Variable Term)	4.13895021
	Other Private Reserve	Private Reserve (Variable Term)	4.22754262
	Other Private Reserve	Private Reserve (Variable Term)	4.24268269

Reserves within 1000 metres

Name	Classification	Status	Area (HA)
	Other Private Reserve	Private Reserve (Variable Term)	4.25082781
	Other Private Reserve	Private Reserve (Variable Term)	4.43359353
	Other Private Reserve	Private Reserve (Variable Term)	4.67800988
	Other Private Reserve	Private Reserve (Variable Term)	4.97548885
	Other Private Reserve	Private Reserve (Variable Term)	5.48060302
	Other Private Reserve	Private Reserve (Variable Term)	5.50453867
	Other Private Reserve	Private Reserve (Variable Term)	5.53551756
	Other Private Reserve	Private Reserve (Variable Term)	5.59411349
	Other Private Reserve	Private Reserve (Variable Term)	5.97012108
	Other Private Reserve	Private Reserve (Variable Term)	6.04121139
	Other Private Reserve	Private Reserve (Variable Term)	6.07441381
	Other Private Reserve	Private Reserve (Variable Term)	6.31134602
	Other Private Reserve	Private Reserve (Variable Term)	6.33592137
	Other Private Reserve	Private Reserve (Variable Term)	6.39784244
	Other Private Reserve	Private Reserve (Variable Term)	6.5217915
	Other Private Reserve	Private Reserve (Variable Term)	6.739980080000005
	Other Private Reserve	Private Reserve (Variable Term)	6.77006578
	Other Private Reserve	Private Reserve (Variable Term)	6.99463972
	Other Private Reserve	Private Reserve (Variable Term)	7.289116209999995
	Other Private Reserve	Private Reserve (Variable Term)	7.33297202
	Other Private Reserve	Private Reserve (Variable Term)	7.38931825
	Other Private Reserve	Private Reserve (Variable Term)	7.43747359
	Other Private Reserve	Private Reserve (Variable Term)	7.47376764
	Other Private Reserve	Private Reserve (Variable Term)	7.74160899
	Other Private Reserve	Private Reserve (Variable Term)	7.89545244
	Other Private Reserve	Private Reserve (Variable Term)	7.90364375
	Other Private Reserve	Private Reserve (Variable Term)	8.07868297
	Other Private Reserve	Private Reserve (Variable Term)	8.26790352
	Other Private Reserve	Private Reserve (Variable Term)	8.39610828
	Other Private Reserve	Private Reserve (Variable Term)	8.5324788
	Other Private Reserve	Private Reserve (Variable Term)	8.5540986
	Other Private Reserve	Private Reserve (Variable Term)	8.86247118
	Other Private Reserve	Private Reserve (Variable Term)	9.43889294
	Other Private Reserve	Private Reserve (Variable Term)	9.53478538
	Other Private Reserve	Private Reserve (Variable Term)	9.56107859
	Other Private Reserve	Private Reserve (Variable Term)	9.99384111
	Other Private Reserve	Private Reserve (Variable Term)	10.03498844
	Other Private Reserve	Private Reserve (Variable Term)	10.407521880000001

Reserves within 1000 metres

Name	Classification	Status	Area (HA)
	Other Private Reserve	Private Reserve (Variable Term)	10.43129584
	Other Private Reserve	Private Reserve (Variable Term)	10.43291092
	Other Private Reserve	Private Reserve (Variable Term)	10.54872396
	Other Private Reserve	Private Reserve (Variable Term)	10.58106519
	Other Private Reserve	Private Reserve (Variable Term)	10.58572837
	Other Private Reserve	Private Reserve (Variable Term)	10.6048872
	Other Private Reserve	Private Reserve (Variable Term)	10.61928298
	Other Private Reserve	Private Reserve (Variable Term)	10.84969794
	Other Private Reserve	Private Reserve (Variable Term)	10.97019158
	Other Private Reserve	Private Reserve (Variable Term)	11.01962442
	Other Private Reserve	Private Reserve (Variable Term)	11.03324059
	Other Private Reserve	Private Reserve (Variable Term)	11.16456952
	Other Private Reserve	Private Reserve (Variable Term)	11.31115641
	Other Private Reserve	Private Reserve (Variable Term)	11.62768161
	Other Private Reserve	Private Reserve (Variable Term)	11.87816983 0000001
	Other Private Reserve	Private Reserve (Variable Term)	12.04130029
	Other Private Reserve	Private Reserve (Variable Term)	12.04916222
	Other Private Reserve	Private Reserve (Variable Term)	12.12876812
	Other Private Reserve	Private Reserve (Variable Term)	12.13327875
	Other Private Reserve	Private Reserve (Variable Term)	12.24797024
	Other Private Reserve	Private Reserve (Variable Term)	13.00091841
	Other Private Reserve	Private Reserve (Variable Term)	13.02163962
	Other Private Reserve	Private Reserve (Variable Term)	13.03760976
	Other Private Reserve	Private Reserve (Variable Term)	13.12935882
	Other Private Reserve	Private Reserve (Variable Term)	13.50401422
	Other Private Reserve	Private Reserve (Variable Term)	13.70577797
	Other Private Reserve	Private Reserve (Variable Term)	14.05435704
	Other Private Reserve	Private Reserve (Variable Term)	14.53068157
	Other Private Reserve	Private Reserve (Variable Term)	14.71080603
	Other Private Reserve	Private Reserve (Variable Term)	15.14177893
	Other Private Reserve	Private Reserve (Variable Term)	15.4547296
	Other Private Reserve	Private Reserve (Variable Term)	16.05085141
	Other Private Reserve	Private Reserve (Variable Term)	16.20603087
	Other Private Reserve	Private Reserve (Variable Term)	16.44191009
	Other Private Reserve	Private Reserve (Variable Term)	16.54065374
	Other Private Reserve	Private Reserve (Variable Term)	17.40564344
	Other Private Reserve	Private Reserve (Variable Term)	17.83461551
	Other Private Reserve	Private Reserve (Variable Term)	18.45290832

Reserves within 1000 metres

Name	Classification	Status	Area (HA)
	Other Private Reserve	Private Reserve (Variable Term)	18.86550036
	Other Private Reserve	Private Reserve (Variable Term)	19.7934522
	Other Private Reserve	Private Reserve (Variable Term)	19.8324
	Other Private Reserve	Private Reserve (Variable Term)	20.15364181
	Other Private Reserve	Private Reserve (Variable Term)	21.11816054
	Other Private Reserve	Private Reserve (Variable Term)	21.22851965
	Other Private Reserve	Private Reserve (Variable Term)	22.70451469
	Other Private Reserve	Private Reserve (Variable Term)	23.58608843
	Other Private Reserve	Private Reserve (Variable Term)	25.29706357
	Other Private Reserve	Private Reserve (Variable Term)	25.4009561
	Other Private Reserve	Private Reserve (Variable Term)	26.31063854
	Other Private Reserve	Private Reserve (Variable Term)	26.70057171
	Other Private Reserve	Private Reserve (Variable Term)	27.47258743
	Other Private Reserve	Private Reserve (Variable Term)	28.7655644
	Other Private Reserve	Private Reserve (Variable Term)	29.72241491
	Other Private Reserve	Private Reserve (Variable Term)	30.40646891
	Other Private Reserve	Private Reserve (Variable Term)	30.9212484
	Other Private Reserve	Private Reserve (Variable Term)	31.01293526
	Other Private Reserve	Private Reserve (Variable Term)	35.45527944
	Other Private Reserve	Private Reserve (Variable Term)	37.4934711
	Other Private Reserve	Private Reserve (Variable Term)	41.92492508
	Other Private Reserve	Private Reserve (Variable Term)	43.7624887
	Other Private Reserve	Private Reserve (Variable Term)	45.22386897
	Other Private Reserve	Private Reserve (Variable Term)	48.65162381
	Other Private Reserve	Private Reserve (Variable Term)	49.6322294
	Other Private Reserve	Private Reserve (Variable Term)	51.74055014
	Other Private Reserve	Private Reserve (Variable Term)	54.17101734
	Other Private Reserve	Private Reserve (Variable Term)	56.26210958
	Other Private Reserve	Private Reserve (Variable Term)	57.04826529
	Other Private Reserve	Private Reserve (Variable Term)	58.35479974
	Other Private Reserve	Private Reserve (Variable Term)	60.50554447
	Other Private Reserve	Private Reserve (Variable Term)	62.08015593
	Other Private Reserve	Private Reserve (Variable Term)	65.28691797
	Other Private Reserve	Private Reserve (Variable Term)	67.59550603
	Other Private Reserve	Private Reserve (Variable Term)	67.63964887
	Other Private Reserve	Private Reserve (Variable Term)	67.68789667
	Other Private Reserve	Private Reserve (Variable Term)	68.41261113
	Other Private Reserve	Private Reserve (Variable Term)	69.99509474

Reserves within 1000 metres

Name	Classification	Status	Area (HA)
	Other Private Reserve	Private Reserve (Variable Term)	70.91599782
	Other Private Reserve	Private Reserve (Variable Term)	76.48975805
	Other Private Reserve	Private Reserve (Variable Term)	76.57071276
	Other Private Reserve	Private Reserve (Variable Term)	76.96233949
	Other Private Reserve	Private Reserve (Variable Term)	80.56231471
	Other Private Reserve	Private Reserve (Variable Term)	82.97655128
	Other Private Reserve	Private Reserve (Variable Term)	86.47670921
	Other Private Reserve	Private Reserve (Variable Term)	89.03415164
	Other Private Reserve	Private Reserve (Variable Term)	91.03396175
	Other Private Reserve	Private Reserve (Variable Term)	92.97375254
	Other Private Reserve	Private Reserve (Variable Term)	93.35658331
	Other Private Reserve	Private Reserve (Variable Term)	94.93953758
	Other Private Reserve	Private Reserve (Variable Term)	99.18969103
	Other Private Reserve	Private Reserve (Variable Term)	118.54147954
	Other Private Reserve	Private Reserve (Variable Term)	123.33435325
	Other Private Reserve	Private Reserve (Variable Term)	123.56814818
	Other Private Reserve	Private Reserve (Variable Term)	123.90696746
	Other Private Reserve	Private Reserve (Variable Term)	125.28466462
	Other Private Reserve	Private Reserve (Variable Term)	129.25134392
	Other Private Reserve	Private Reserve (Variable Term)	135.51106677
	Other Private Reserve	Private Reserve (Variable Term)	137.27610586
	Other Private Reserve	Private Reserve (Variable Term)	137.63811059
	Other Private Reserve	Private Reserve (Variable Term)	144.99892463
	Other Private Reserve	Private Reserve (Variable Term)	186.60843936
	Other Private Reserve	Private Reserve (Variable Term)	188.54066701
	Other Private Reserve	Private Reserve (Variable Term)	196.21050455
	Other Private Reserve	Private Reserve (Variable Term)	210.17886484
	Other Private Reserve	Private Reserve (Variable Term)	221.51270096
	Other Private Reserve	Private Reserve (Variable Term)	271.41049333
	Other Private Reserve	Private Reserve (Variable Term)	293.8537287
	Other Private Reserve	Private Reserve (Variable Term)	313.25670378
	Other Private Reserve	Private Reserve (Variable Term)	411.73359729
	Other Private Reserve	Private Reserve (Variable Term)	431.22751845

For more information about the Tasmanian Reserve Estate, please contact the Sustainable Land Use and Information Management Branch.

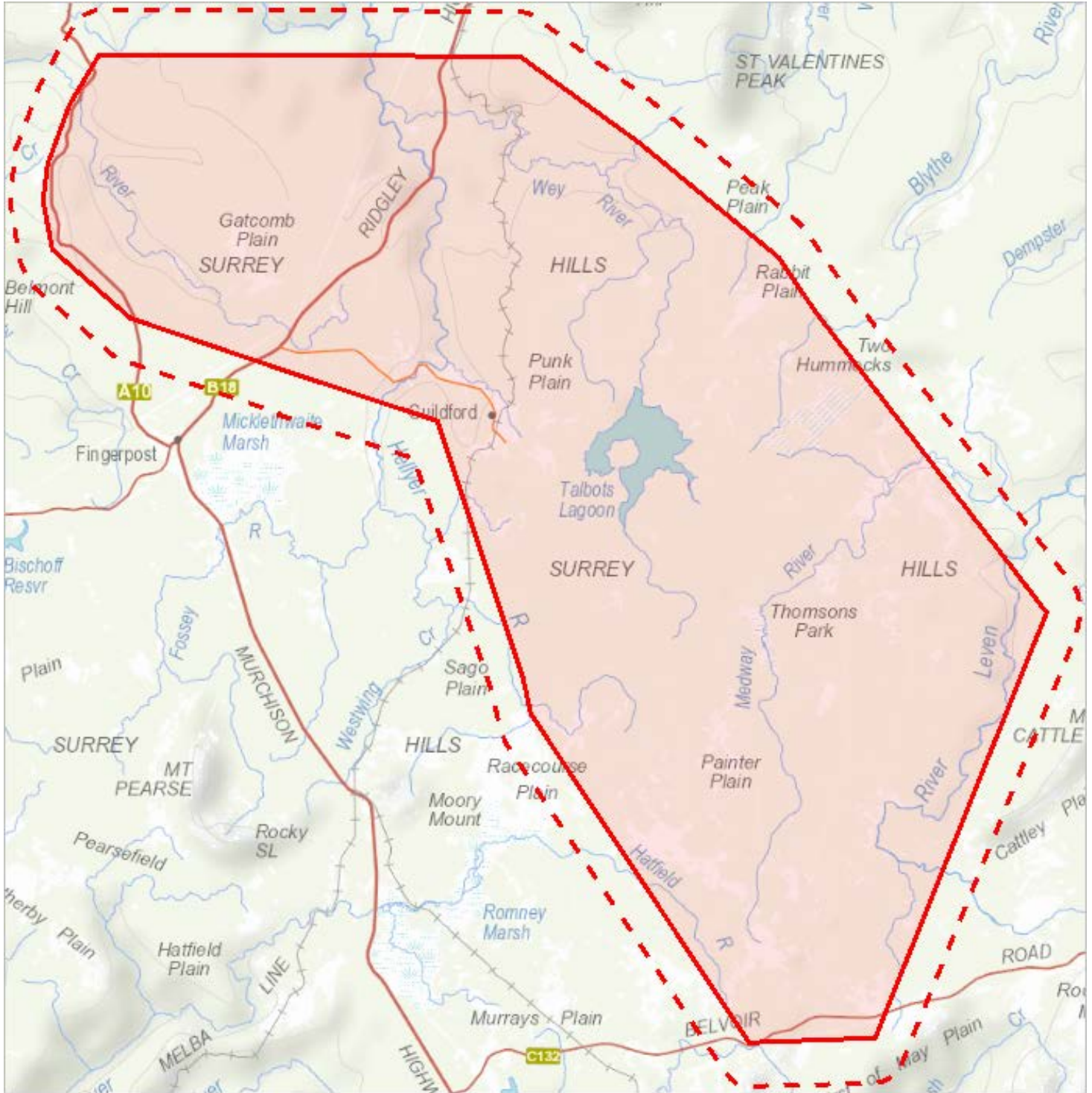
Telephone: (03) 6777 2224

Email: LandManagement.Enquiries@dpiw.tas.gov.au

Address: GPO Box 44, Hobart, Tasmania, Australia, 7000

Known biosecurity risks within 1000 meters

404468, 5422586



379586, 5397539

Please note that some layers may not display at all requested map scales

Known biosecurity risks within 1000 meters

Legend: Biosecurity Risk Species

- Point Verified
- Point Unverified
- Polygon Verified
- Polygon Unverified
- Line Verified
- Line Unverified

Legend: Hygiene infrastructure

- Location Point Verified
- Location Point Unverified
- Location Line Unverified
- Location Line Verified
- Location Polygon Verified
- Location Polygon Unverified

Legend: Cadastral Parcels



Known biosecurity risks within 1000 meters

Verified Species of biosecurity risk

No verified species of biosecurity risk found within 1000 metres

Unverified Species of biosecurity risk

No unverified species of biosecurity risk found within 1000 metres

Generic Biosecurity Guidelines

The level and type of hygiene protocols required will vary depending on the tenure, activity and land use of the area. In all cases adhere to the land manager's biosecurity (hygiene) protocols. As a minimum always Check / Clean / Dry (Disinfect) clothing and equipment before trips and between sites within a trip as needed <http://dpiwwe.tas.gov.au/invasive-species/weeds/weed-hygiene/keeping-it-clean-a-tasmanian-field-hygiene-manual>

On Reserved land, the more remote, infrequently visited and undisturbed areas require tighter biosecurity measures.

In addition, where susceptible species and communities are known to occur, tighter biosecurity measures are required.

Apply controls relevant to the area / activity:

- Don't access sites infested with pathogen or weed species unless absolutely necessary. If it is necessary to visit, adopt high level hygiene protocols.
- Consider not accessing non-infested sites containing known susceptible species / communities. If it is necessary to visit, adopt high level hygiene protocols.
- Don't undertake activities that might spread pest / pathogen / weed species such as deliberately moving soil or water between areas.
- Modify / restrict activities to reduce the chance of spreading pest / pathogen / weed species e.g. avoid periods when weeds are seeding, avoid clothing/equipment that excessively collects soil and plant material e.g. Velcro, excessive tread on boots.
- Plan routes to visit clean (uninfested) sites prior to dirty (infested) sites. Do not travel through infested areas when moving between sites.
- Minimise the movement of soil, water, plant material and hitchhiking wildlife between areas by using the Check / Clean / Dry (Disinfect when drying is not possible) procedure for all clothing, footwear, equipment, hand tools and vehicles <http://dpiwwe.tas.gov.au/invasive-species/weeds/weed-hygiene>
- Neoprene and netting can take 48 hours to dry, use non-porous gear wherever possible.
- Use walking track boot wash stations where available.
- Keep a hygiene kit in the vehicle that includes a scrubbing brush, boot pick, and disinfectant <http://dpiwwe.tas.gov.au/invasive-species/weeds/weed-hygiene/keeping-it-clean-a-tasmanian-field-hygiene-manual>
- Dispose of all freshwater away from natural water bodies e.g. do not empty water into streams or ponds.
- Dispose of used disinfectant ideally in town through a treatment or septic system. Always keep disinfectant well away from natural water systems.
- Securely contain any high risk pest / pathogen / weed species that must be collected and moved e.g. biological samples.

Hygiene Infrastructure

No known hygiene infrastructure found within 1000 metres