







Legend

-  Site Boundary (1.16 ha)
-  Proposed Clearing Area (0.61 ha)
- Banksia Woodlands**
 -  Proposed Clearing Area (0.30 ha)
 -  Remaining (0.49 ha)

- NOTE THAT POSITION ERRORS CAN BE >5M IN SOME AREAS
- LOCALITY MAP SOURCED LANDGATE 2008
- AERIAL PHOTOGRAPHY SOURCED LANDGATE 2017
(© Western Australian Land Information Authority 2017)

SLIP ENABLER

360 environmental
a 10 Bermondsey St, West Leederville, 6007 WA
t (08) 9388 8360
f (08) 9381 2360
w www.360environmental.com.au

0 5 10 15 20 25
Meters

1:750 @ A4

LOCALITY MAP



PROJECT ID 2418			DATE 13/10/2017
HORIZONTAL DATUM AND PROJECTION GDA 1994 MGA Zone 50			
CREATED EW	CHECKED CM	APPROVED KC	REVISION 0

City of Wanneroo
39 Hardcastle Avenue, Landsdale

EPBC Referral

Figure 9
Banksia Woodlands TEC