

Legend



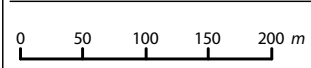
-  Qld DCDB
-  Referral area

Figure 2

Site Aerial

File ref. 10143 E Figure 2 Site Aerial B
Date 17/08/2020
Project Ripley Road, Ripley



Scale (A4): 1:6,000 [GDA 1994 MGA Z56]



BCove 4 Pty Ltd



THESE PLANS HAVE BEEN PREPARED FOR THE EXCLUSIVE USE OF THE CLIENT SAUNDERS HAVILL GROUP. SAUNDERS HAVILL GROUP CANNOT ACCEPT RESPONSIBILITY FOR ANY USE OF OR RELIANCE UPON THE CONTENTS OF THESE DRAWINGS BY ANY THIRD PARTY.