
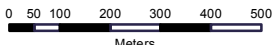


AECOM does not warrant the accuracy or completeness of information displayed in this map and any person using it does so at their own risk. AECOM shall bear no responsibility or liability for any errors, faults, defects, or omissions in the information.






DATUM GDA 1994, PROJECTION MGA ZONE 56



Meters

1:15,000 (when printed at A4)



**LEGEND**

- Referral Area
- Shorebird Habitats**
- Seagrass
- Intertidal Mud Flats
- Shorebirds Roosting Sites

**TOONDAH HARBOUR**

**Matter of National Environmental Significance - Listed Migratory Species**

<small>PROJECT ID</small>	60439910	<b>Attachment E</b>
<small>CREATED BY</small>	srithc5	
<small>LAST MODIFIED</small>	23-Nov-2015	
<small>VERSION</small>	1	

Data sources:  
 Imagery - ESRI 2015  
 Areas of Interest - AECOM 2015  
 Localities - Geosciences Australia 2015